



**WOODLAND  
TRUST**

The Woodland Trust

Autumn Park  
Dysart Road  
Grantham  
Lincolnshire  
NG31 6LL

Telephone  
01476 581111  
Facsimile  
01476 590808  
Website

[www.woodland-trust.org.uk](http://www.woodland-trust.org.uk)

County Surveyors Department  
Northumberland County Council  
County Hall  
Morpeth  
NE61 2EF

Our Ref: LJS/ljs/00190

23 March 2002

Dear Sir


**DEPOSIT OF STATEMENT AND PLAN**  
**HIGHWAYS ACT 1980 SECTION 31(6)**

We, the Woodland Trust, a company limited by guarantee and registered charity no: 194344, of Autumn Park, Dysart Road, Grantham, Lincolnshire, have been since 27 January 1986 the owner within the meaning of the above section of the land known as Eltringham Wood, Prudhoe, Northumberland more particularly delineated on the plan accompanying this statement and thereon edged red.

The ways coloured purple on the said plan have been dedicated as footpaths.

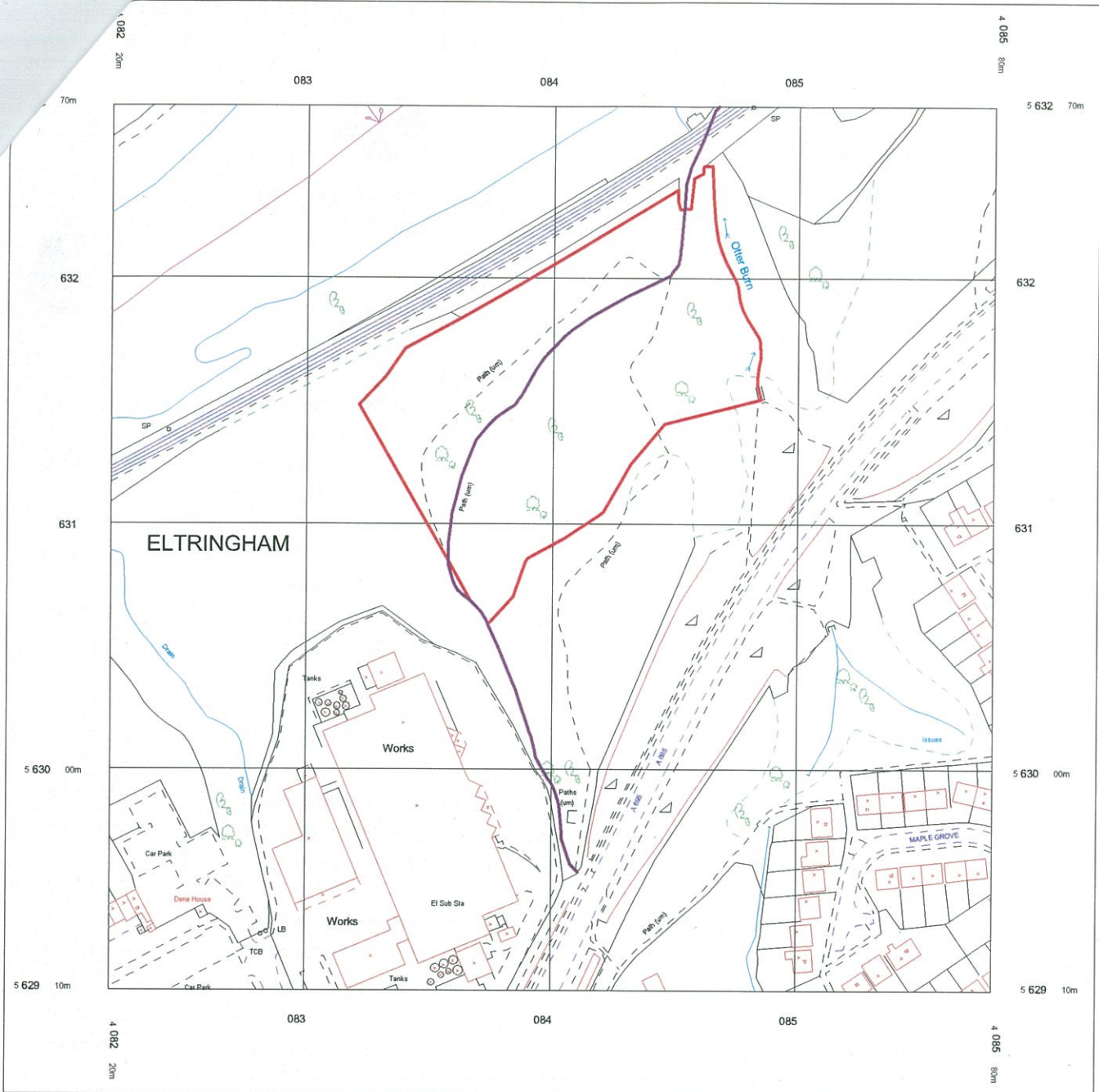
No other ways over the land have been dedicated as highways.

At the present time we have no intention of dedicating any further public rights of way over our property.

 statement and the accompanying plan.

Miss Louise Smith  
Assistant Land Agent authorised to sign on behalf of the Woodland Trust

Enc.

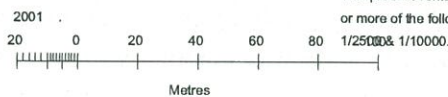


Produced 10 Jul 2001 from Ordnance Survey digital data and incorporating surveyed revision available at this date. © Crown Copyright

Reproduction in whole or in part is prohibited without the prior permission of Ordnance Survey.

Ordnance Survey and Superplan Data are registered trade marks of Ordnance Survey the national mapping agency of Great Britain

This Superplan product does not contain all recorded map information.



This product contains data surveyed at one or more of the following scales: 1/1250, 1/25000 & 1/10000.

National Grid sheet of this Superplan:  
The representation path is no evidence  
Heights are given i Datum.  
The alignment of t

Centre Coordinates  
Supplied by:  
Serial Number:

Eltringham Wood



**WOODLAND TRUST**

Date: 23/05/02

Reproduced from Ordnance Survey ..... digital data © Crown Copyright. AL559385