








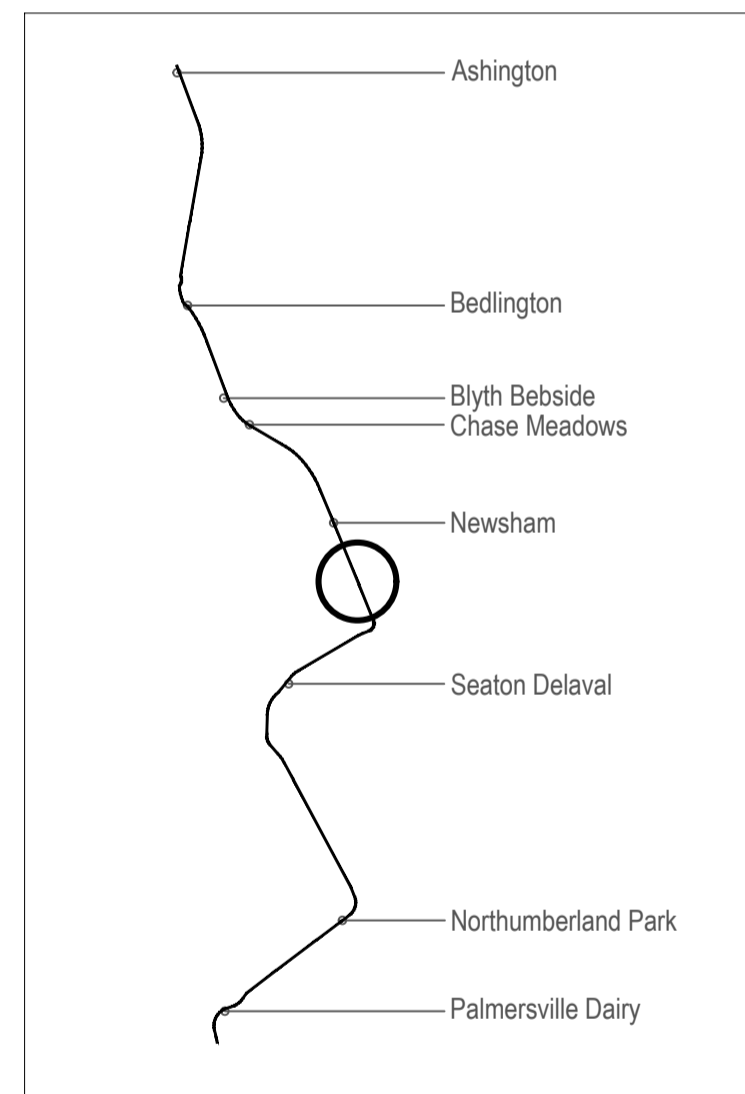
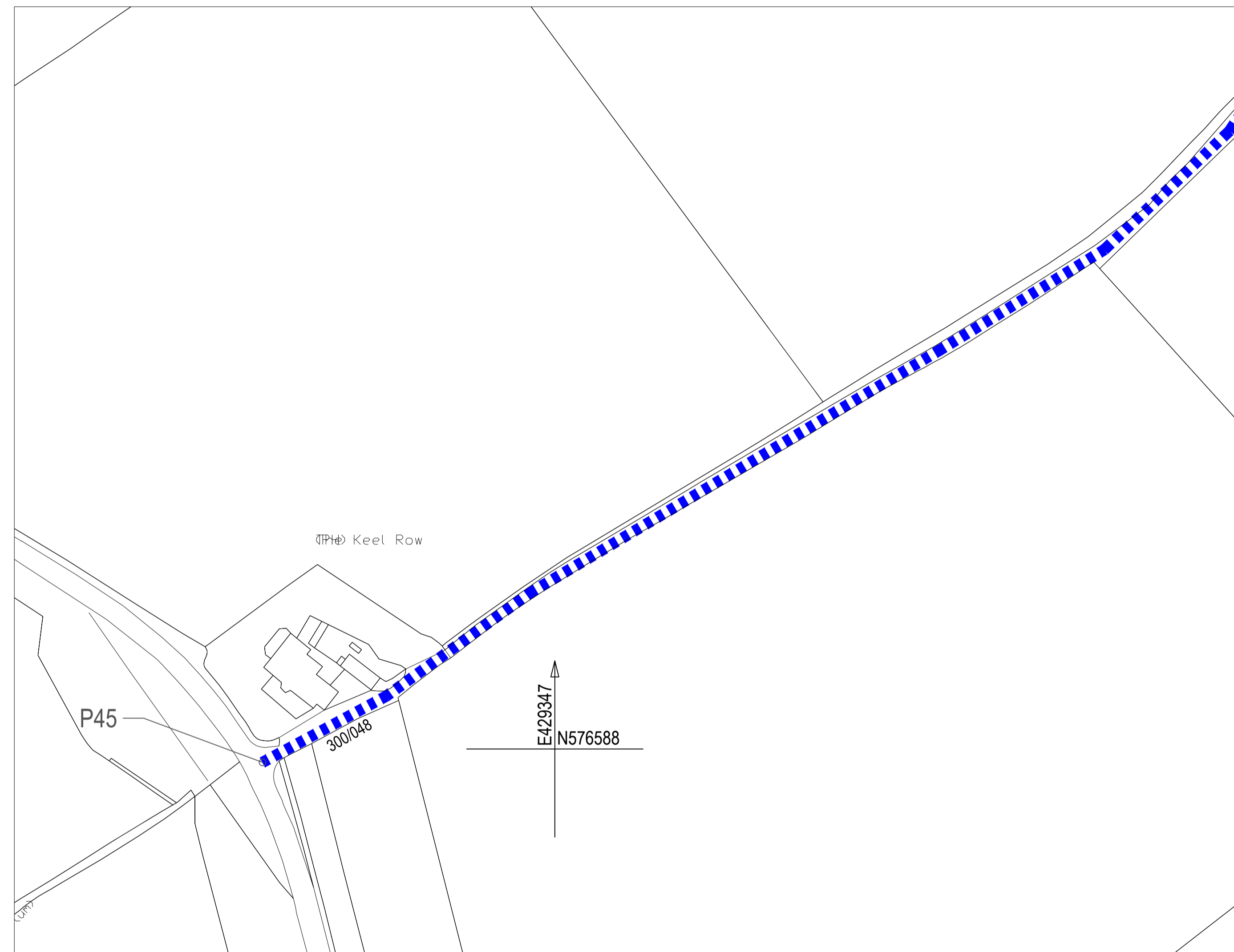


**Legend**

-  Current unaffected bridleway
-  Current unaffected footpath
-  Current unaffected recordable path (not shown on definitive map)
-  Current unaffected National Cycle Network route
  
-  Existing way to be temporarily stopped up.
-  Existing way to be permanently stopped up
-  Permanent diversion of existing way
  
-  00 Reference Point
-  Vehicular highways to be stopped up



Location on Northumberland Line



Continued on Sheet 7

Project Title  
**The Northumberland Line Order 202[X]**

Drawing Title  
**Rights of Way Plans**

Sheet 8

Rev  
R03

Scale @ 594 x 841 A1  
1:1250