


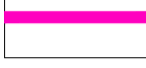


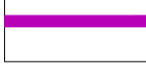
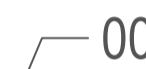

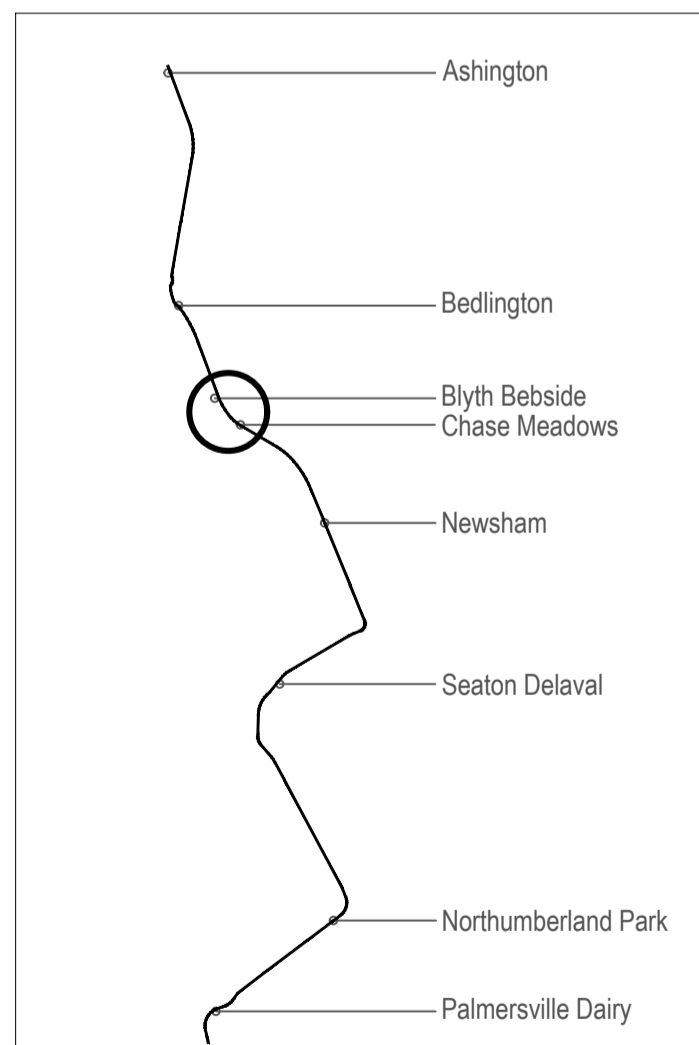
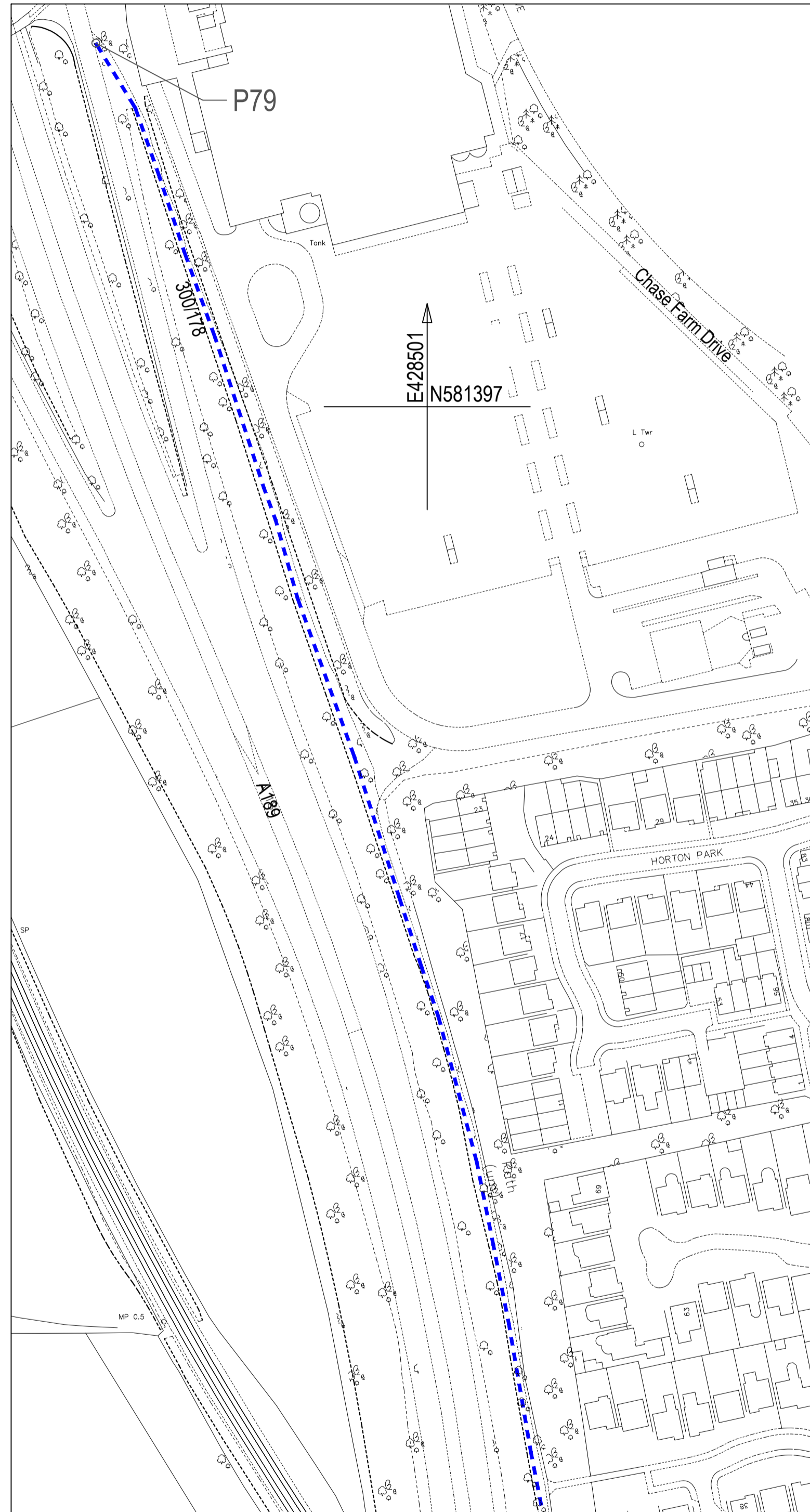


Legend

-  Current unaffected bridleway
-  Current unaffected footpath
-  Current unaffected recordable path (not shown on definitive map)
-  Current unaffected National Cycle Network route

-  Existing way to be temporarily stopped up.
-  Existing way to be permanently stopped up
-  Permanent diversion of existing way

-  Reference Point
-  Vehicular highways to be stopped up



Location on Northumberland Line

Project Title
The Northumberland Line Order 202[X]

Drawing Title
Rights of Way Plans

Sheet 13

Rev R03 Scale @ 594 x 841 A1