








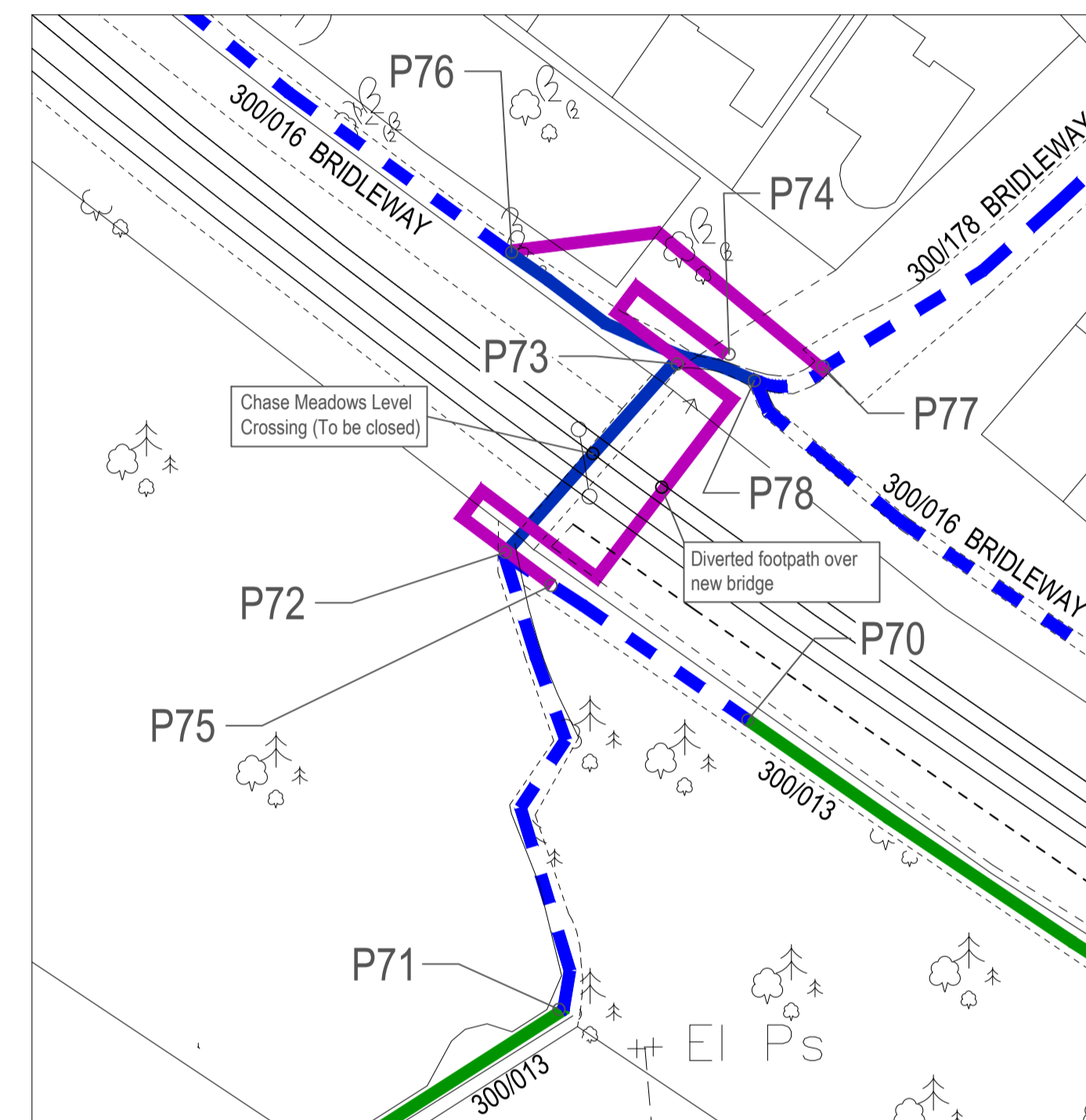
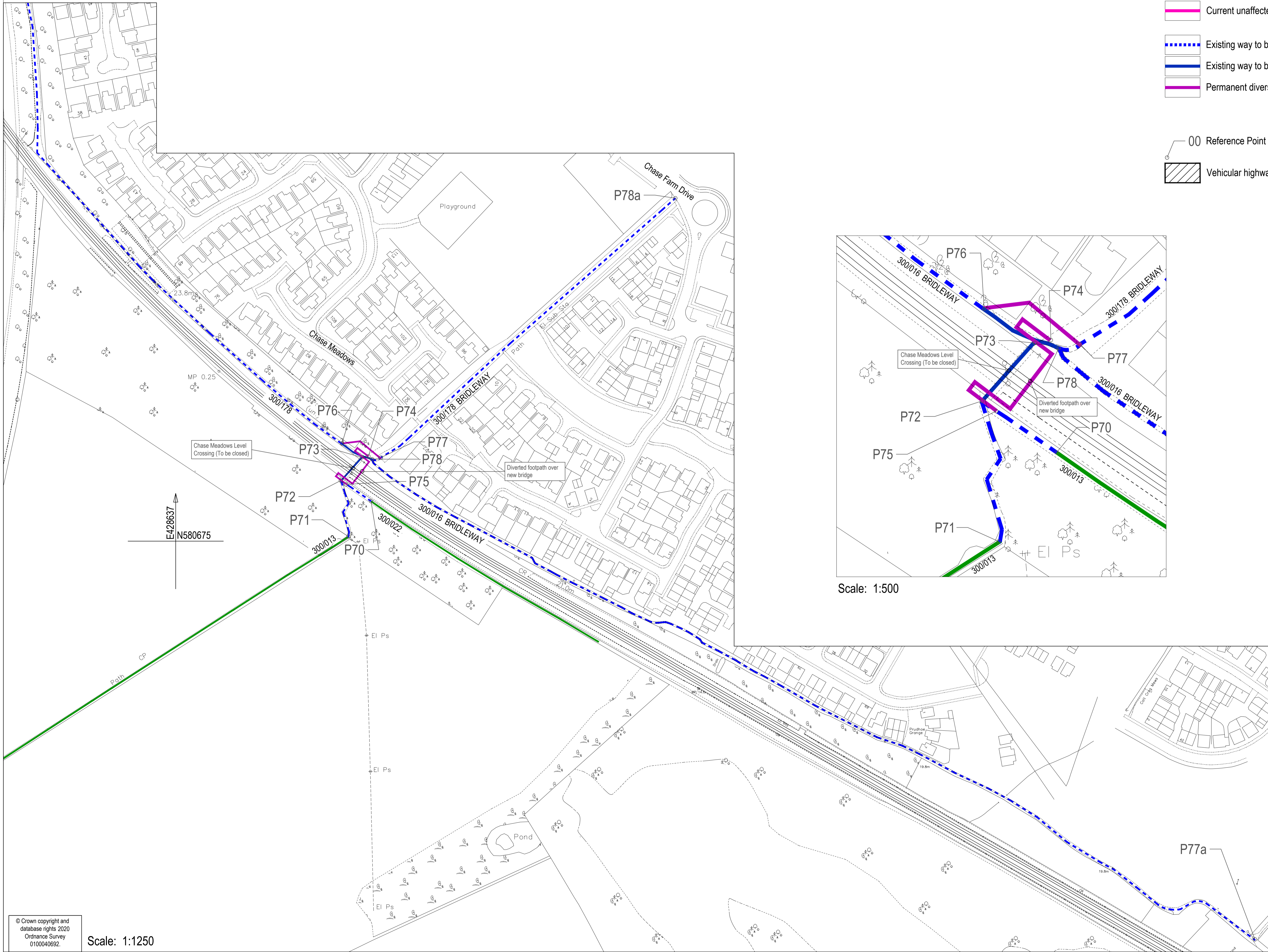
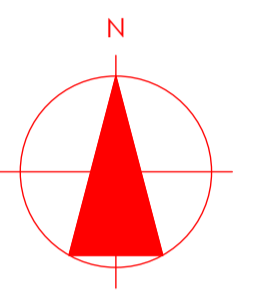


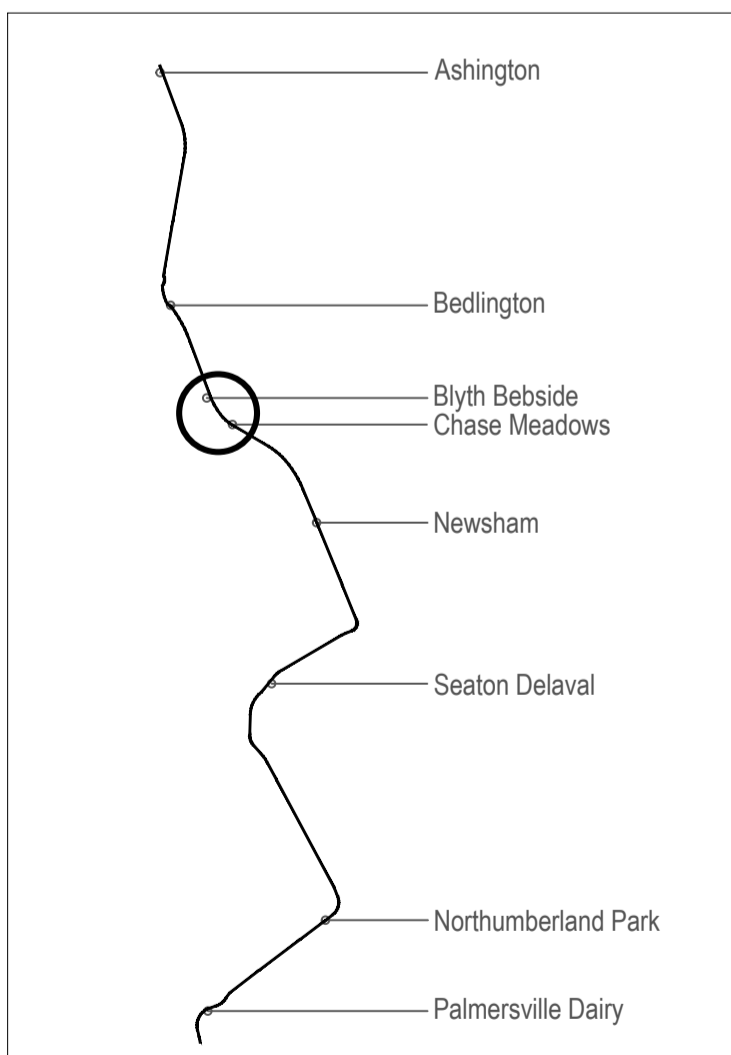
Continued on Sheet 13

- Legend**
-  Current unaffected bridleway
 -  Current unaffected footpath
 -  Current unaffected recordable path (not shown on definitive map)
 -  Current unaffected National Cycle Network route
 -  Existing way to be temporarily stopped up
 -  Existing way to be permanently stopped up
 -  Permanent diversion of existing way

-  00 Reference Point
-  Vehicular highways to be stopped up



Scale: 1:500



Location on Northumberland Line

Project Title
The Northumberland Line Order 202[X]

Drawing Title
Rights of Way Plans