


# Transport and Works Act 1992 The Northumberland Line Order County of Northumberland

Land Plan

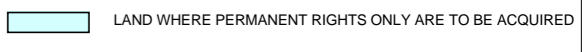
Sheet No. 22 of 24

Key:

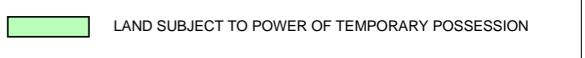
 ORDER LIMITS

 LAND TO BE ACQUIRED PERMANENTLY

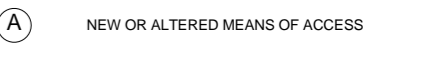
Number on Plan  
305

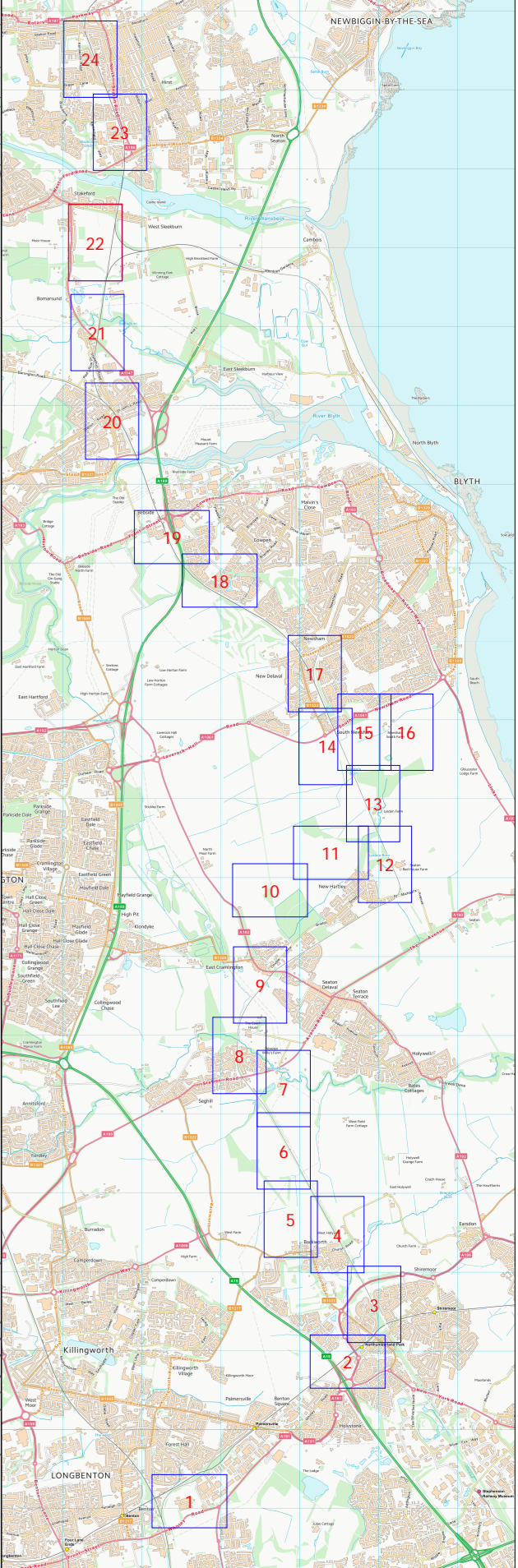
 LAND WHERE PERMANENT RIGHTS ONLY ARE TO BE ACQUIRED

Number on Plan  
303

 LAND SUBJECT TO POWER OF TEMPORARY POSSESSION

Number on Plan  
304

 NEW OR ALTERED MEANS OF ACCESS



Version No.  
V2.3 - DRAFT

Where applicable the plot boundaries show the general boundary of the registered land. It does not show the exact line of the boundaries. Measurements scaled from this plan may not match measurements between the same points on the ground.

This map is based upon Ordnance Survey material with the permission of Ordnance Survey on behalf of the Controller of Her Majesty's Stationery Office. © Unauthorised reproduction of this map is prohibited. Crown copyright and database rights 2021 Ordnance Survey. Licence number: 0100016193

