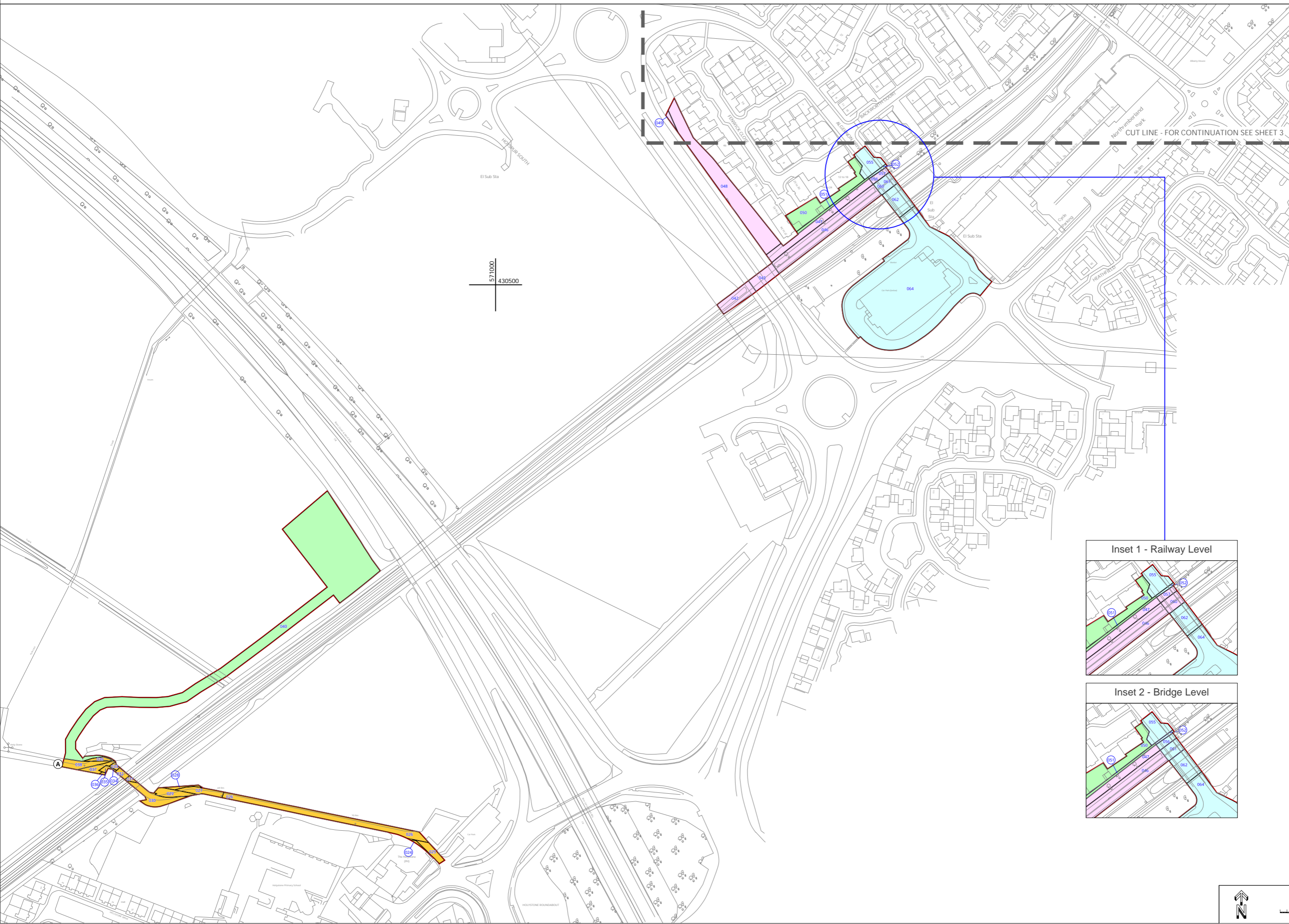


# Transport and Works Act 1992 The Northumberland Line Order Metropolitan Borough of North Tyneside



**Key:**

	ORDER LIMITS
	LAND TO BE ACQUIRED PERMANENTLY
	LAND WHERE PERMANENT RIGHTS ONLY ARE TO BE ACQUIRED
	LAND SUBJECT TO POWERS OF TEMPORARY POSSESSION
	LAND SUBJECT TO POWERS OF TEMPORARY ACCESS

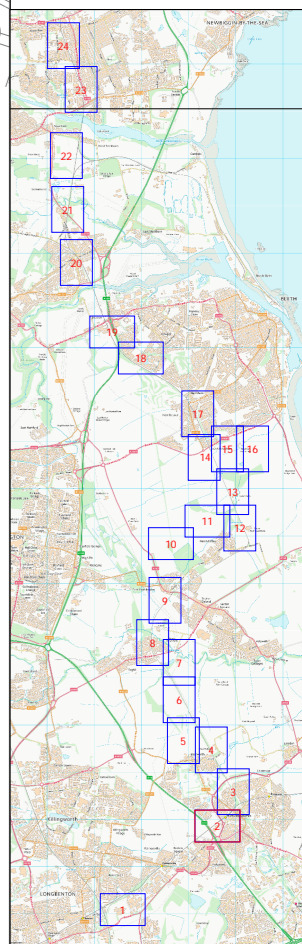
Number on Plan  
042, 043, 046, 047, 048, 049, 057, 060

Number on Plan  
052, 055, 056, 061, 062, 064

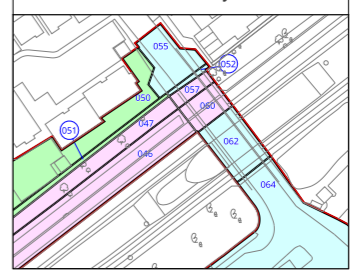
Number on Plan  
042, 050, 051

Number on Plan  
024, 025, 026, 027, 028, 029, 030, 031, 032, 033, 034, 035, 036, 037, 038, 039

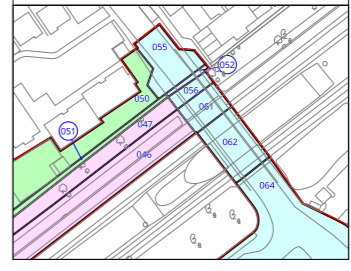
**(A) NEW OR ALTERED MEANS OF ACCESS**



**Inset 1 - Railway Level**



**Inset 2 - Bridge Level**



Version No.  
V2.3 - DRAFT

Where applicable the plot boundaries show the general boundary of the registered land. It does not show the exact line of the boundaries. Measurements scaled from this plan may not match measurements between the same points on the ground.

This map is based upon Ordnance Survey material with the permission of Ordnance Survey on behalf of the Controller of Her Majesty's Stationary Office. Unauthorised reproduction infringes crown copyright and may lead to prosecution or civil proceedings. Crown copyright and database rights 2021 Ordnance Survey. Licence number: 0100031873