



# Static Order Guide

## Map page indicator

Shows current map number against total and indicates if the legend is split over multiple pages eg. 2a, 2b, 2c

## Change type

Indicates whether restrictions have been Added, Modified or Removed

## Coloured spots

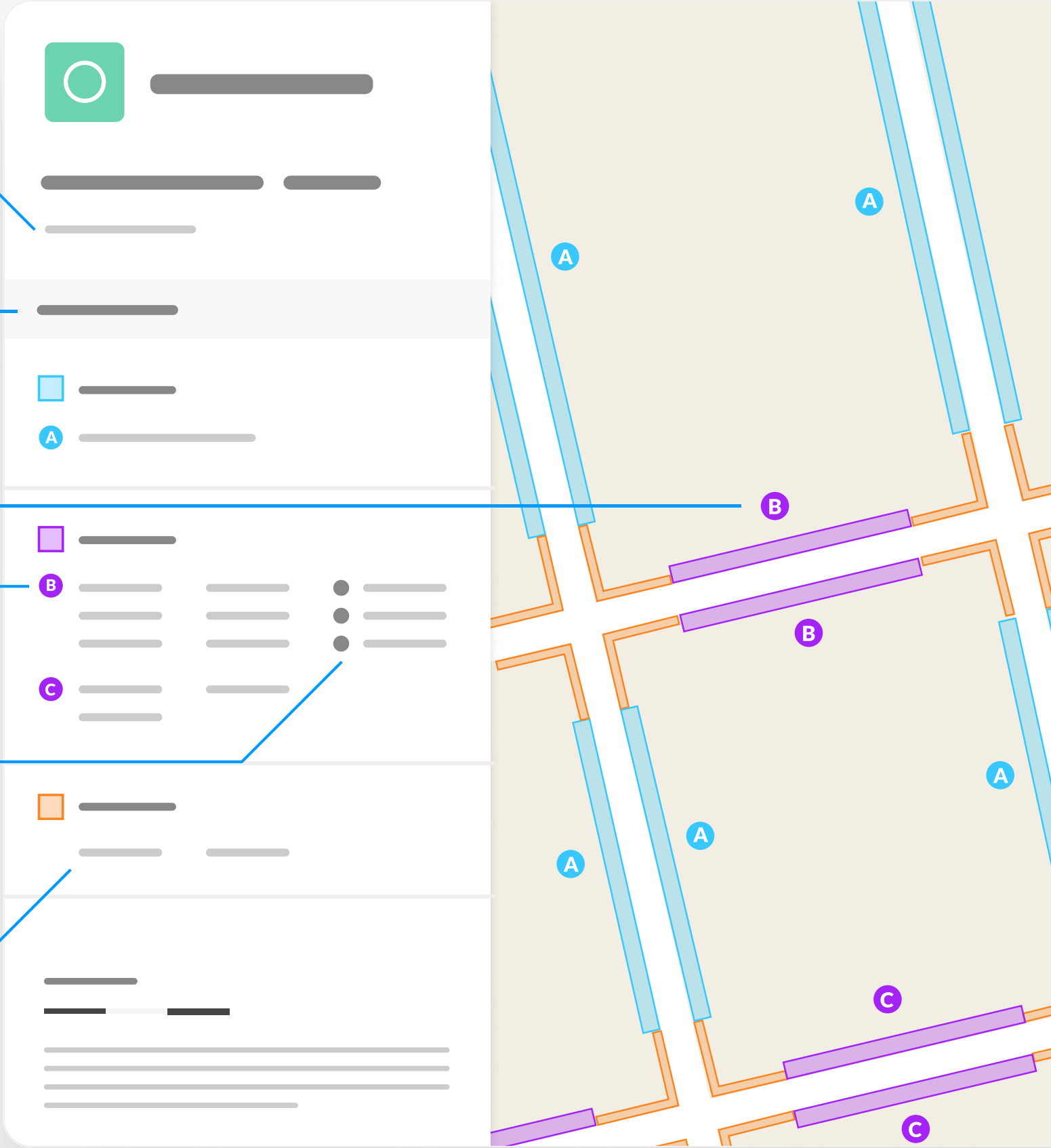
Restrictions with different attributes are marked with a lettered spot

## Restriction icons

⊕ Min stay   ⊕ Max stay   ⊘ No return   ⌚ Tariff hours  
📅 Up to   ⛽ Fuel surcharge   Ⓔ Event day   ⓘ Emissions pricing

## Restriction durations


Where no months or days are specified, restrictions apply all year and all week




## The Wynding Bamburgh

 Map 1 of 3

### ADDED

 No waiting at any time

 At all times



 Scale: 1:1250 0 20 40 60m

NW 417086.307, 635968.279 SE 417481.468, 635625.917


© Crown copyright and database rights 2025 Ordnance Survey.  
You are not permitted to copy, sub-license, distribute or sell any of this  
data to third parties in any form. Licence number 100056846

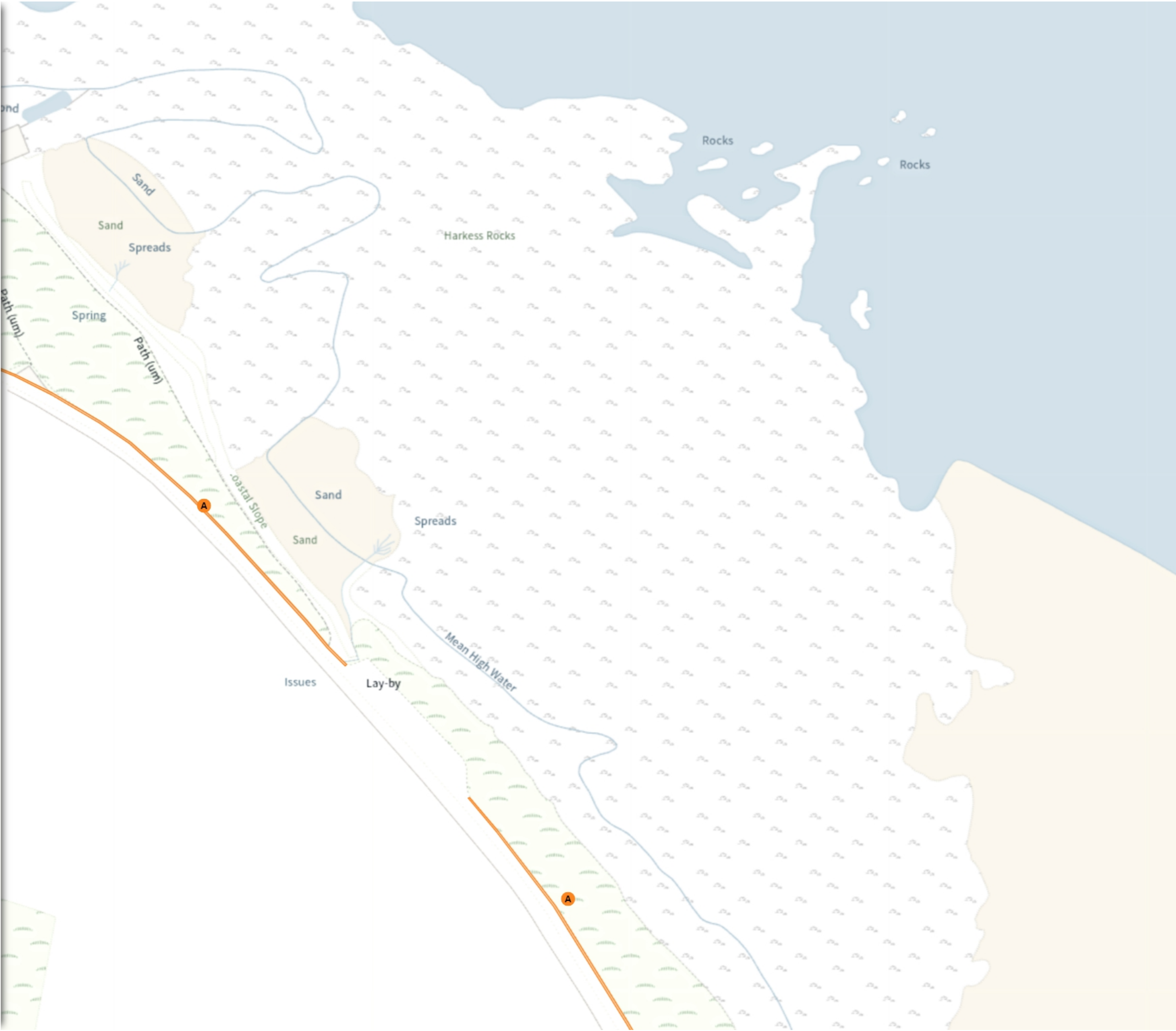
The Wynding Bamburgh

 Map 2 of 3

ADDED

 No waiting at any time

 At all times




 Scale: 1:1250 0 20 40 60m

NW 417476.892, 635969.813 SE 417872.084, 635627.485


© Crown copyright and database rights 2025 Ordnance Survey.  
You are not permitted to copy, sub-license, distribute or sell any of this  
data to third parties in any form. Licence number 100056846

## The Wynding Bamburgh

 Map 3 of 3

### ADDED

 No waiting at any time

 At all times

 Scale: 1:1250 

NW 417553.936, 635629.24 SE 417949.164, 635286.893

© Crown copyright and database rights 2025 Ordnance Survey.  
You are not permitted to copy, sub-license, distribute or sell any of this  
data to third parties in any form. Licence number 100056846

