

Static Order Guide

Map page indicator

Shows current map number against total and indicates if the legend is split over multiple pages eg. 2a, 2b, 2c

Change type

Indicates whether restrictions have been Added, Modified or Removed

Coloured spots

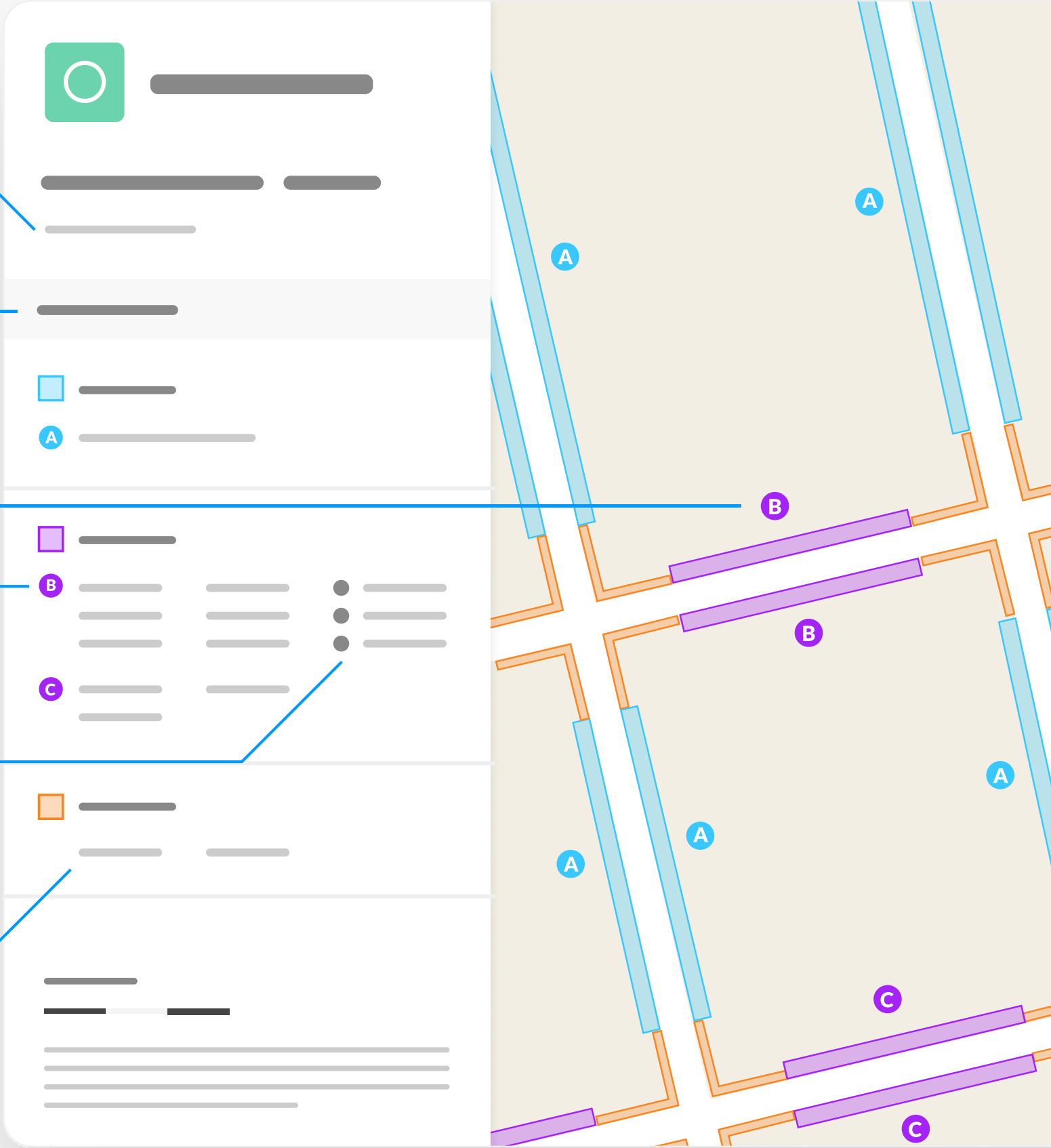
Restrictions with the same attributes are marked with a lettered spot

Restriction icons


- ⊕ Min stay
- ⊕ Max stay
- ⊘ No return
- 🕒 Tariff hours
- 📅 Up to
- 🛢️ Fuel surcharge
- ⚠️ Event day
- ℹ️ Emissions pricing

Restriction durations


Where no months or days are specified, restrictions apply all year and all week




Astley High School & Whytrig Middle School - Seaton Delaval

 Map 1 of 1


Added

 No waiting

 Mon-Fri 08:00-09:30 14:30-16:00

 No waiting at any time

 At all times

 Prohibition of stopping on school entrance markings

 Mon-Fri 08:00-17:00

0 20 40 60m

Scale: 1:1250

North-West: 430011.204, 575802.234
South-East: 430412.77, 575456.32

© Crown copyright and database rights 2024 Ordnance Survey.
You are not permitted to copy, sub-license, distribute or sell any of this data to third parties in any form. Licence number 100056846

