

**ROAD TRAFFIC REGULATION ACT 1984
NORTHUMBERLAND COUNTY COUNCIL
(WAITING, LOADING & PARKING PLACES) (MAP BASED)
CONSOLIDATION ORDER 2024 VARIATION ORDER 06
(TRO_101_06)**

Northumberland County Council, ("the Council") in exercise of the powers under sections 1 to 4, 32, 35, 45 and 46, 61 and 64 (as appropriate) and Part IV of schedule 9 of the Road Traffic Regulation Act 1984 ("the Act of 1984"), as amended and of all other enabling powers and after having consulted with the Chief Officer of Police in accordance with Part III of schedule 9 hereby makes the following Order:

1. Commencement and Citation

- i. This Order shall come into operation on 9th December 2024 and may be cited as "Northumberland County Council (Waiting, Loading & Parking Places) (Map Based) Consolidation Order 2024 Variation Order 06".
- ii. The restrictions imposed by this Order shall be in addition to and not in derogation of any restrictions or requirements imposed by any Regulations made or having effect as if made under the Act of 1984 or by or under any other enactment.

2. Additions, Revocations & Modifications

- i. The maps which form the map-based Schedule of the "Northumberland County Council (Waiting, Loading & Parking Places) (Map Based) Consolidation Order 2024 Variation Order 06" are to be read in conjunction with this Order and depict the extent and types of restrictions as required by this Order.
- ii. The "Northumberland County Council (Waiting, Loading & Parking Places) (Map Based) Consolidation Order 2024" is hereby varied and will include the maps which form the Schedule to this Order.

THE COMMON SEAL of NORTHUMBERLAND COUNTY COUNCIL was hereunto affixed this 27th day of November 2024 in the presence of:

Stephen Gerrard
Director of Law and Corporate Governance
Legal Services
Northumberland County Council
County Hall,
Morpeth,
NE61 2EF.



Duly Authorised Officer



Seal Number: 27600

**ROAD TRAFFIC REGULATION ACT 1984
NORTHUMBERLAND COUNTY COUNCIL
(WAITING, LOADING & PARKING PLACES) (MAP BASED)
CONSOLIDATION ORDER 2024 VARIATION ORDER 06
(TRO_101_06)**

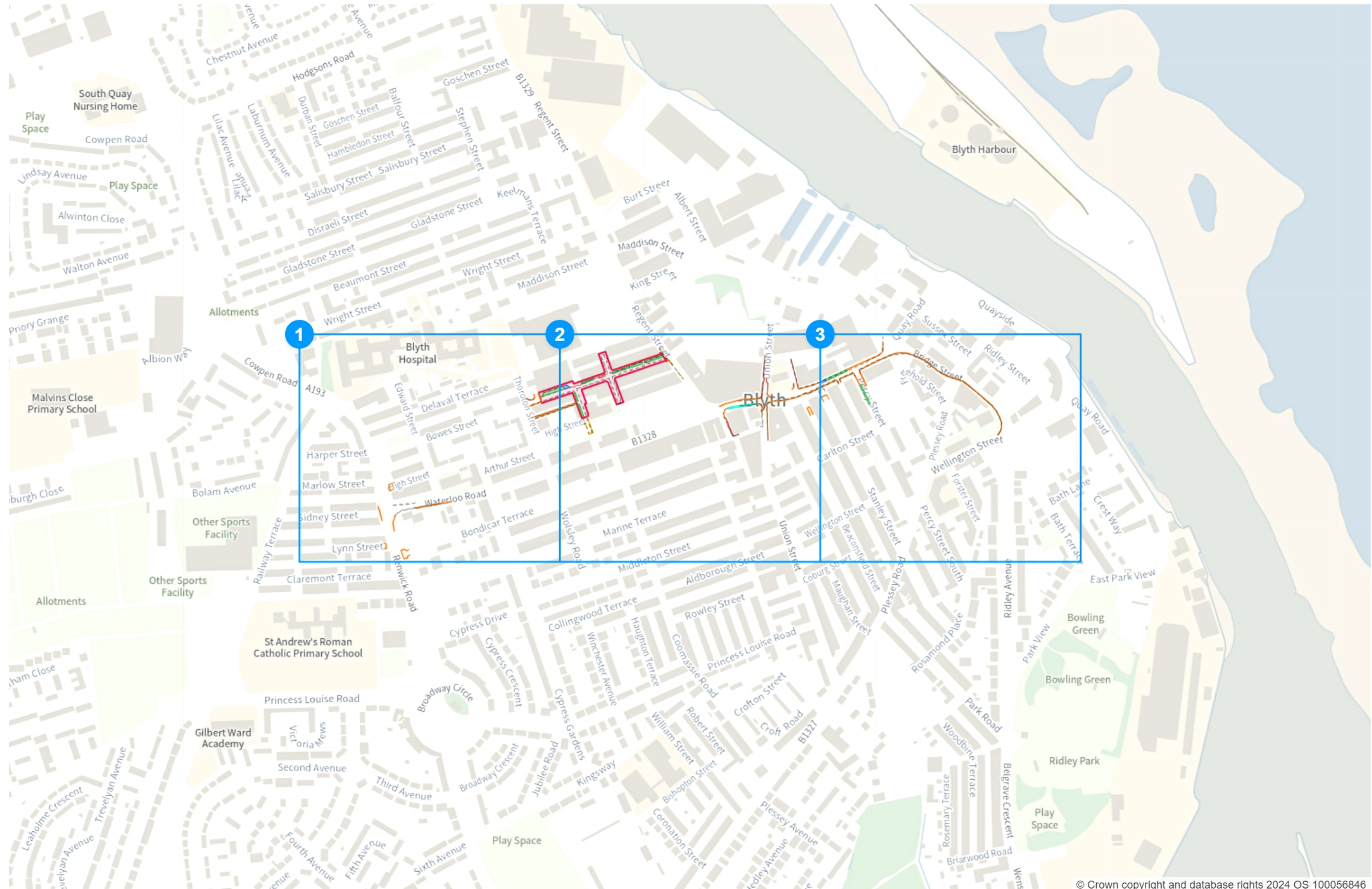
Statement of Reasons

The Order is necessary to introduce new short-stay limited waiting parking bays, increased parking for disabled persons - disabled person's badge (blue badge) holders, relocated and improved taxi rank facilities, provisions for vehicles and goods vehicles to load and unload, whilst also maintaining the free flow of traffic by prohibiting obstructive and indiscriminate parking as part of the Energising Blyth project.

**ROAD TRAFFIC REGULATION ACT 1984
NORTHUMBERLAND COUNTY COUNCIL
(WAITING, LOADING & PARKING PLACES) (MAP BASED)
CONSOLIDATION ORDER 2024 VARIATION ORDER 06
(TRO_101_06)**

THE SCHEDULE

This is the schedule to the Order and includes digital maps and as such is a map-based schedule which should be read in conjunction with the Order. These digital maps will depict the extent and type of restriction as required by the Order and the restriction types will be identified within the maps by use of an appropriate key or label.



Static Order Guide

Map page indicator

Shows current map number against total and indicates if the legend is split over multiple pages eg. 2a, 2b, 2c

Change type

Indicates whether restrictions have been Added, Modified or Removed

Coloured spots

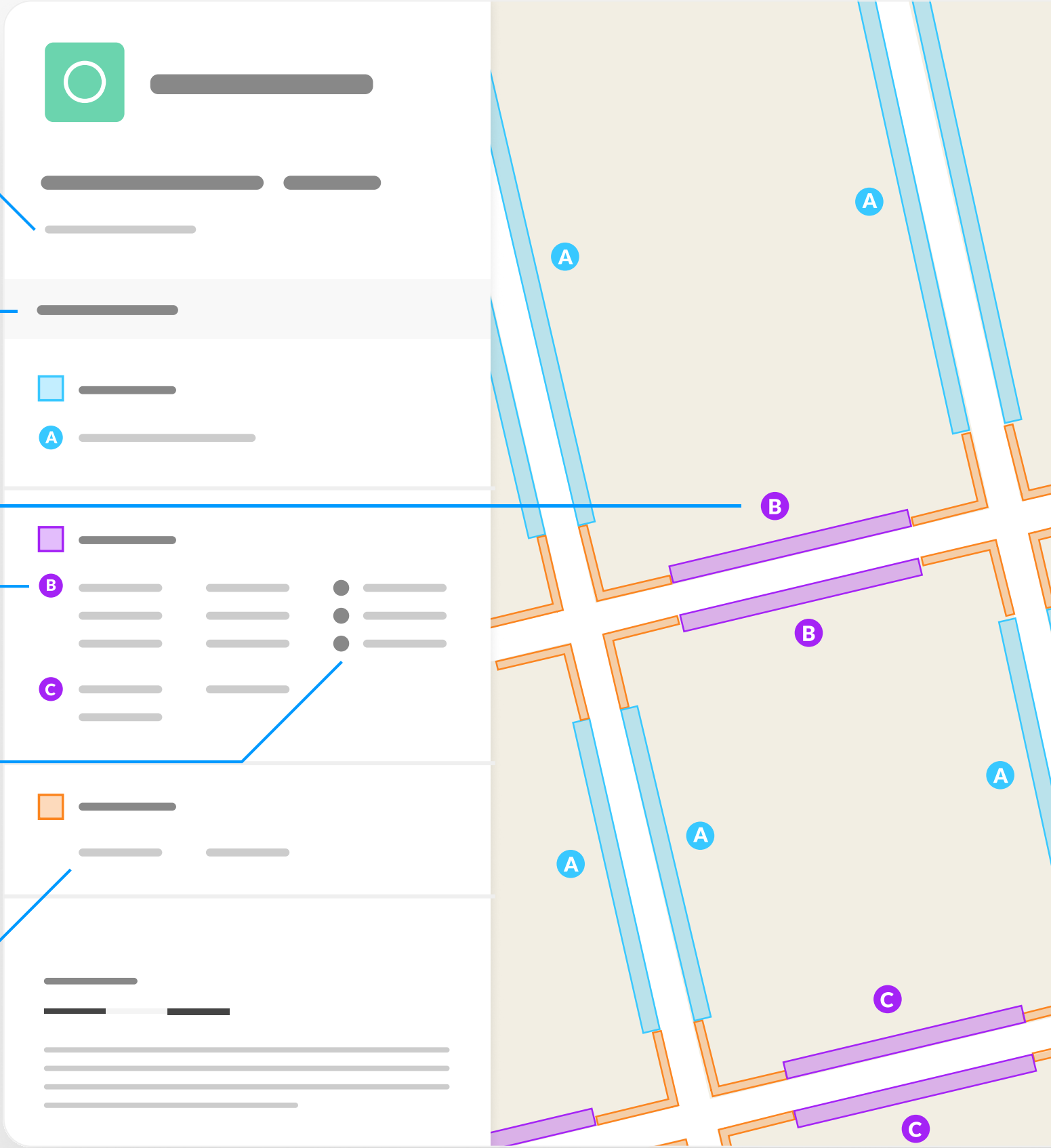
Restrictions with the same attributes are marked with a lettered spot

Restriction icons

- ⊕ Min stay
- ⊕ Max stay
- ⊘ No return
- 🕒 Tariff hours
- 📅 Up to
- 🛢️ Fuel surcharge
- ⚠️ Event day
- ℹ️ Emissions pricing

Restriction durations


Where no months or days are specified, restrictions apply all year and all week



Blyth Town Centre


 Map 1 of 3


Added

 Free parking place

 09:00-18:00  30m  1h

 No waiting at any time




 At all times

 Restricted Parking Zone (Bowes Street RPZ)




Removed

 Free parking place

 Mon-Sat 09:00-18:00  2h  1h

 No waiting at any time

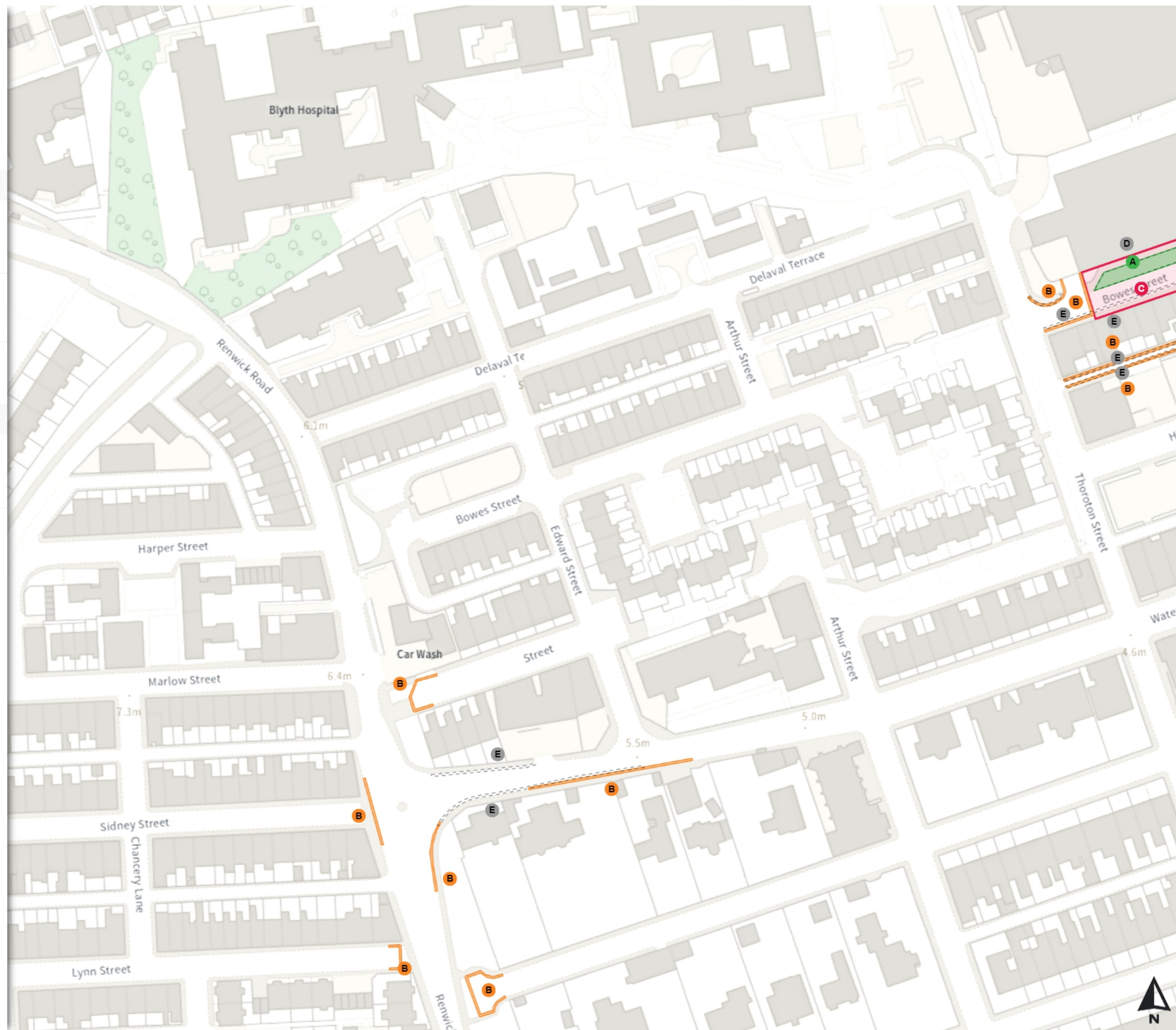
 At all times

0 20 40 60m

Scale: 1:1250

North-West: 430778.235, 581633.121
South-East: 431179.341, 581287.731


© Crown copyright and database rights 2024 Ordnance Survey.
You are not permitted to copy, sub-license, distribute or sell any of this
data to third parties in any form. Licence number 100056846



Blyth Town Centre

 Map 2a of 3

Added

 Disabled persons' badge holders parking place

 09:00-18:00  3h  4h


 Free parking place


 09:00-18:00  30m  1h


 Free parking place


 09:00-18:00  30m  1h


 Goods vehicles loading place

 At all times  1h  2h


 Loading place

 Mon-Sat 08:00-18:00

 No waiting

 09:00-18:00


 No waiting at any time

 At all times

 Shared

 No waiting at any time

At all times

 No loading at any time

At all times

0 20 40 60m

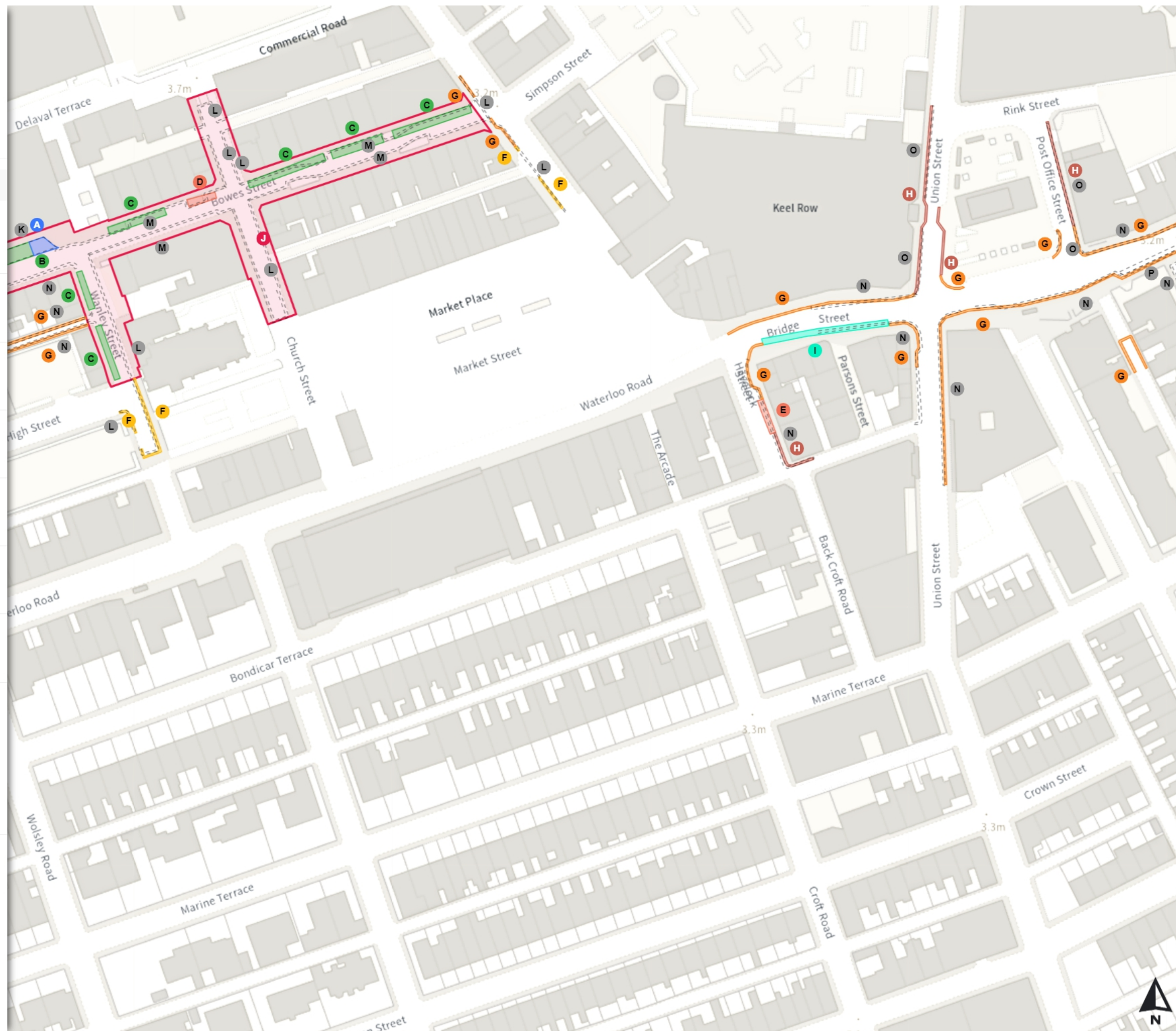
Scale: 1:1250

North-West: 431173.492, 581635.861


South-East: 431574.629, 581290.506

© Crown copyright and database rights 2024 Ordnance Survey.


You are not permitted to copy, sub-license, distribute or sell any of this data to third parties in any form. Licence number 100056846




Blyth Town Centre

 Map 2b of 3

Added

 Taxi stopping area (no stopping)




 At all times

 Restricted Parking Zone (Bowes Street RPZ)




Removed


 Free parking place

 Mon-Sat 09:00-18:00  2h  1h


 No waiting


 09:00-18:00

 No waiting

 Mon-Sat 08:00-18:00


 No waiting at any time

 At all times

 Shared


 No waiting at any time

At all times

 No loading at any time

At all times

 Taxi stopping area

 At all times

0 20 40 60m

Scale: 1:1250

North-West: 431173.492, 581635.861

South-East: 431574.629, 581290.506

© Crown copyright and database rights 2024 Ordnance Survey.


You are not permitted to copy, sub-license, distribute or sell any of this data to third parties in any form. Licence number 100056846



Blyth Town Centre




Map 3 of 3

Added


 Disabled persons' badge holders parking place

 09:00-18:00  3h  4h

 Free parking place




 Mon-Sat 08:00-18:00  30m  1h


 No waiting at any time


 At all times

Removed


 Free parking place

 Mon-Sat 09:00-18:00  2h  1h

 No waiting at any time

 At all times

 Taxi stopping area

 At all times

0 20 40 60m

Scale: 1:1250

North-West: 431568.749, 581638.635
South-East: 431969.916, 581293.316

© Crown copyright and database rights 2024 Ordnance Survey.
You are not permitted to copy, sub-license, distribute or sell any of this
data to third parties in any form. Licence number 100056846

