

ROAD TRAFFIC REGULATION ACT 1984
NORTHUMBERLAND COUNTY COUNCIL
(WAITING, LOADING & PARKING PLACES) (MAP BASED)
CONSOLIDATION ORDER 2024 VARIATION ORDER 05
(TRO_101_05)

Northumberland County Council, ("the Council") in exercise of the powers under sections 1 to 4, 32, 35, 45 and 46, 61 and 64 (as appropriate) and Part IV of schedule 9 of the Road Traffic Regulation Act 1984 ("the Act of 1984") as amended, the Traffic Management Act 2004 and of all other enabling powers and after having consulted with the Chief Officer of Police in accordance with Part III of schedule 9 hereby makes the following Order:

1. Commencement and Citation

- i. This Order shall come into operation on the 27th May 2025 and may be cited as "Northumberland County Council (Waiting, Loading & Parking Places) (Map Based) Consolidation Order 2024 Variation Order 05".
- ii. The restrictions imposed by this Order shall be in addition to and not in derogation of any restrictions or requirements imposed by any Regulations made or having effect as if made under the Act of 1984 or by or under any other enactment.

2. Additions, Revocations & Modifications

- i. The maps which form the map-based Schedule of the "Northumberland County Council (Waiting, Loading & Parking Places) (Map Based) Consolidation Order 2024 Variation Order 05" are to be read in conjunction with this Order and depict the extent and types of restrictions as required by this Order.
- ii. The "Northumberland County Council (Waiting, Loading & Parking Places) (Map Based) Consolidation Order 2024" is hereby varied and will include the maps which form the Schedule to this Order.

**THE COMMON SEAL of NORTHUMBERLAND COUNTY COUNCIL was hereunto
affixed this 14th day of May 2025 in the presence of:**

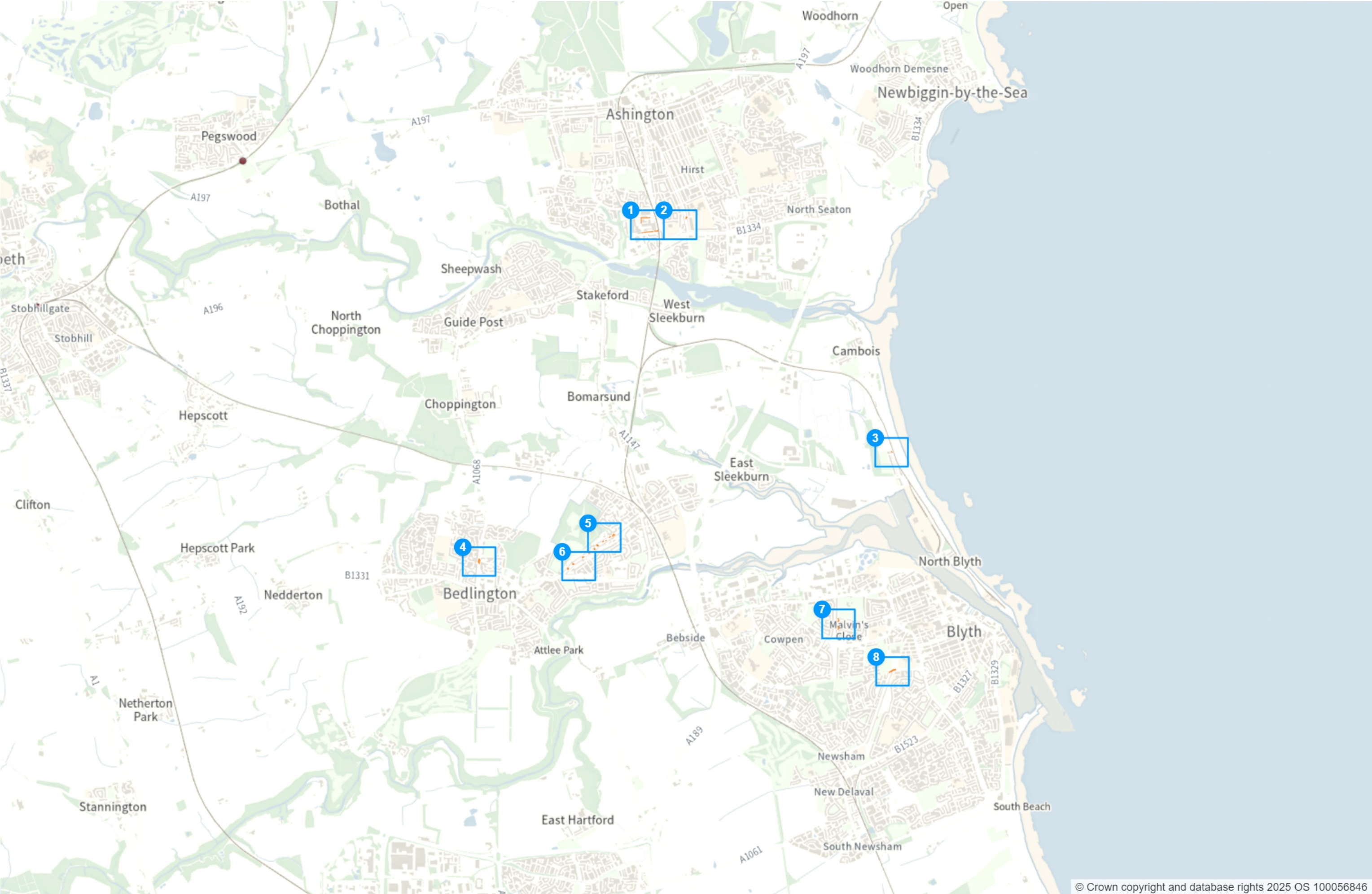
Stephen Gerrard
Director of Law and Corporate Governance
Legal Services
Northumberland County Council
County Hall,
Morpeth,
NE61 2EF.



Duly Authorised Officer



Seal Number: 28209



Static Order Guide

Map page indicator

Shows current map number against total and indicates if the legend is split over multiple pages eg. 2a, 2b, 2c

Change type

Indicates whether restrictions have been Added, Modified or Removed

Coloured spots

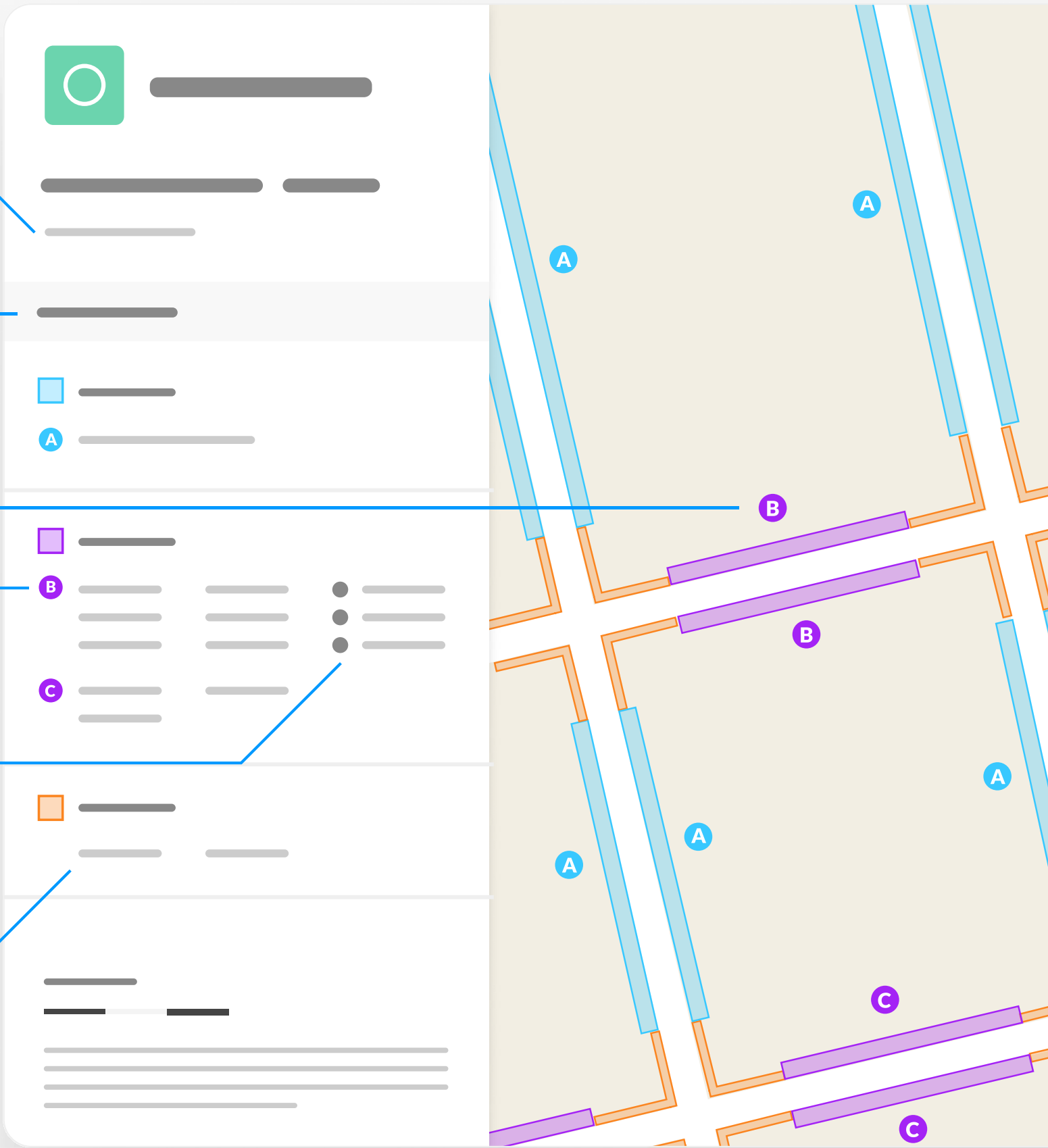
Restrictions with different attributes are marked with a lettered spot

Restriction icons

⊕ Min stay ⊕ Max stay ⊘ No return ⌚ Tariff hours
📅 Up to ⛽ Fuel surcharge Ⓔ Event day ⓘ Emissions pricing

Restriction durations

Where no months or days are specified, restrictions apply all year and all week




No Waiting at Any Time Parking Restrictions -
Ashington Bedlington Blyth Cambois

 Map 1 of 8

ADDED

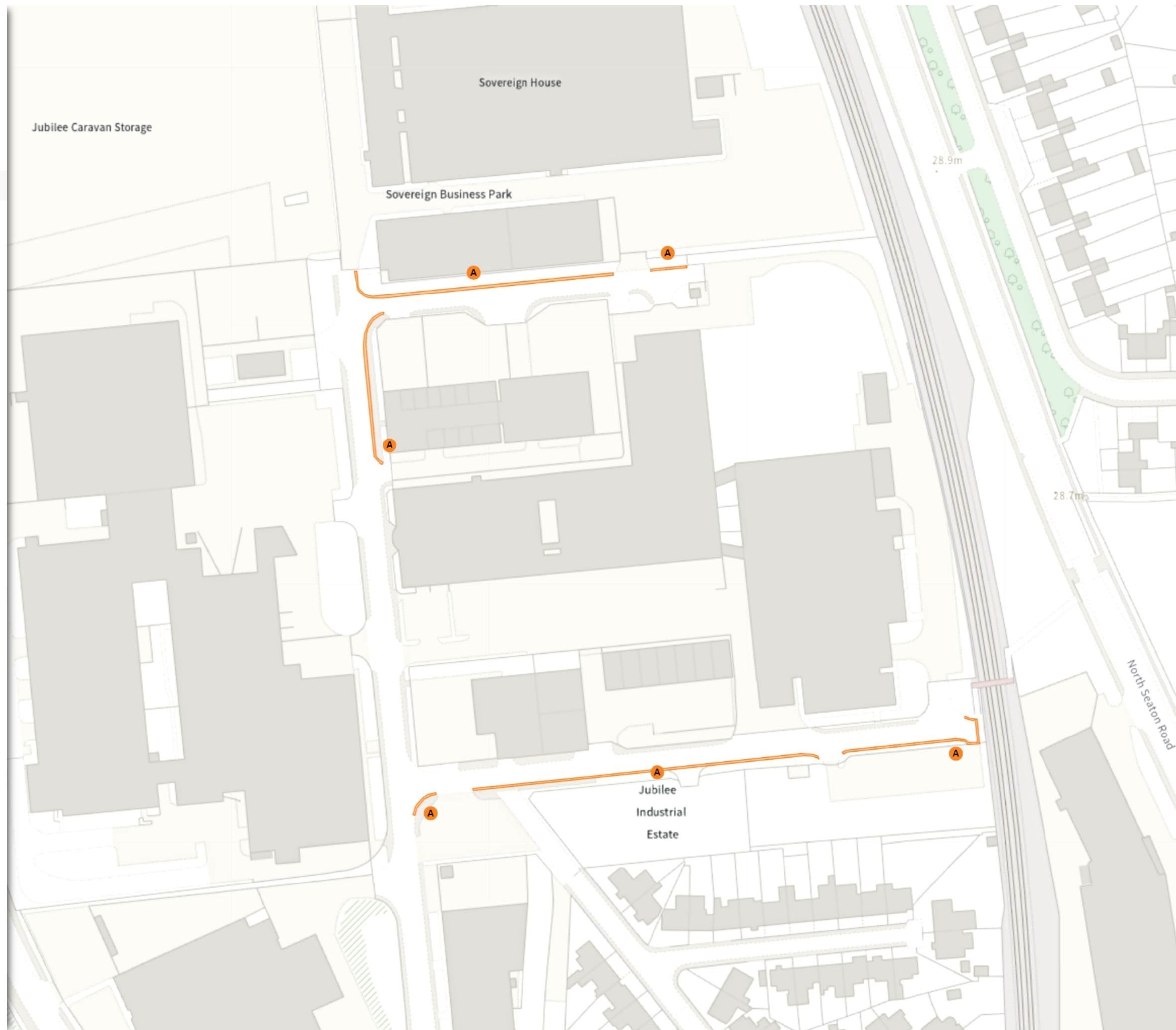
 No waiting at any time

 At all times

 Scale: 1:1250 

NW 427431.889, 586581.371 SE 427832.29, 586236.069

© Crown copyright and database rights 2025 Ordnance Survey.
You are not permitted to copy, sub-license, distribute or sell any of this
data to third parties in any form. Licence number 100056846




**No Waiting at Any Time Parking Restrictions -
Ashington Bedlington Blyth Cambois**

 Map 2 of 8

ADDED

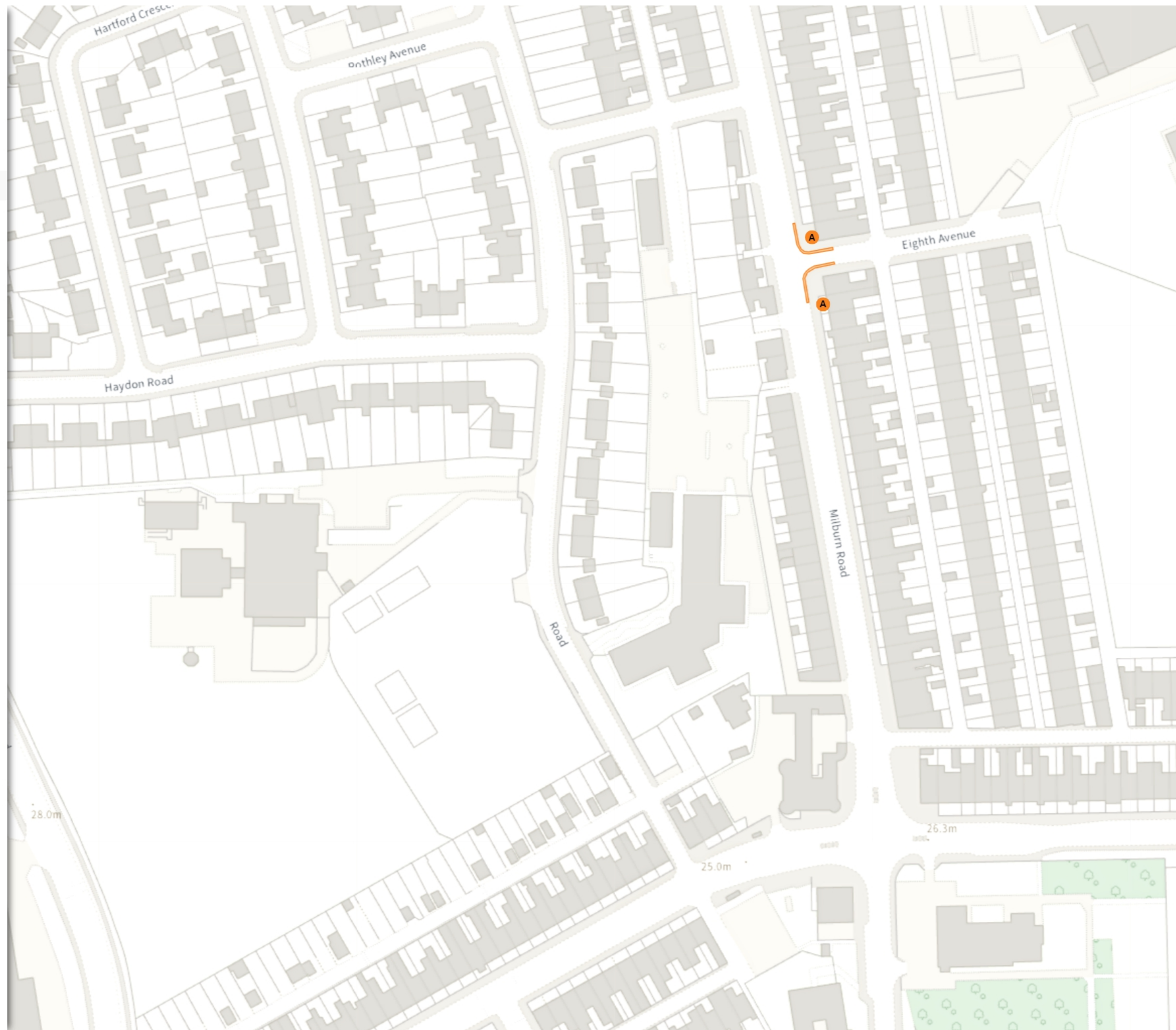
 **No waiting at any time**

 **At all times**

 **Scale: 1:1250** 

NW 427826.705, 586583.815 SE 428227.137, 586238.548

© Crown copyright and database rights 2025 Ordnance Survey.
You are not permitted to copy, sub-license, distribute or sell any of this
data to third parties in any form. Licence number 100056846




**No Waiting at Any Time Parking Restrictions -
Ashington Bedlington Blyth Cambois**

 Map 3 of 8

ADDED

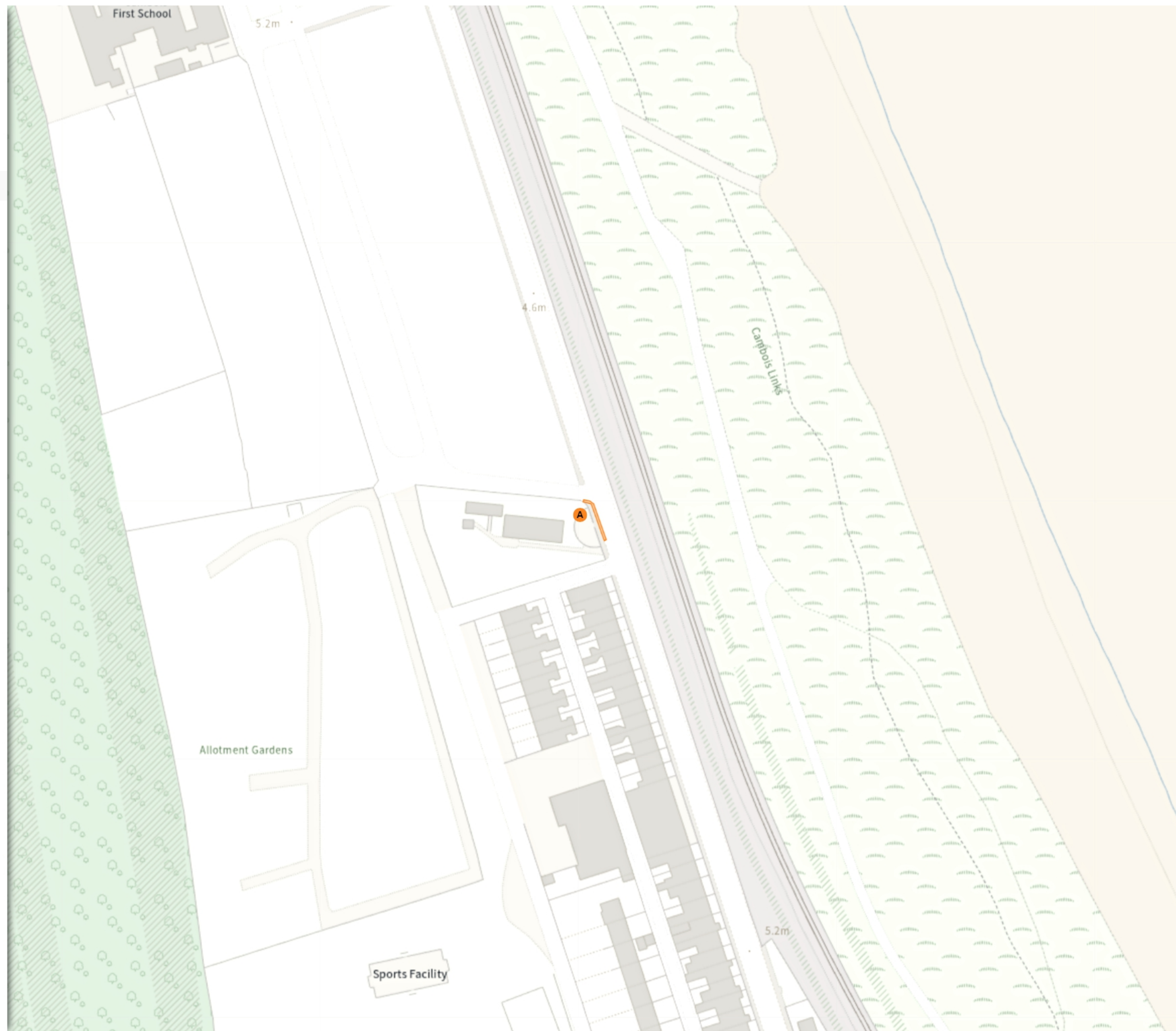
 No waiting at any time

 At all times

 Scale: 1:1250 

NW 430394.451, 583865.816 SE 430795.328, 583520.566

© Crown copyright and database rights 2025 Ordnance Survey.
You are not permitted to copy, sub-license, distribute or sell any of this
data to third parties in any form. Licence number 100056846




No Waiting at Any Time Parking Restrictions -
Ashington Bedlington Blyth Cambois

 Map 4 of 8

ADDED

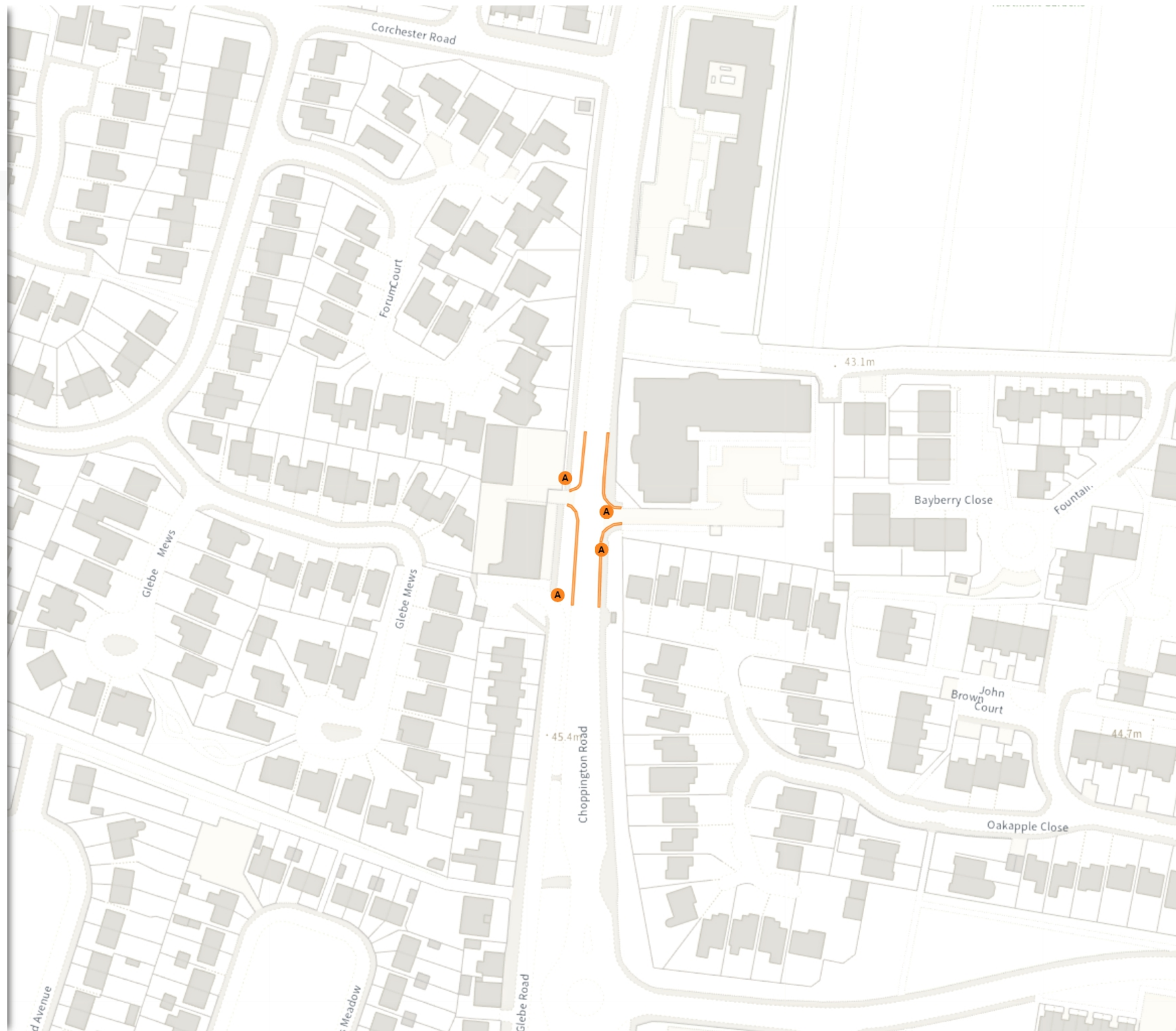
 No waiting at any time

 At all times


 Scale: 1:1250 

NW 425430.099, 582519.627 SE 425830.706, 582173.828

© Crown copyright and database rights 2025 Ordnance Survey.
You are not permitted to copy, sub-license, distribute or sell any of this
data to third parties in any form. Licence number 100056846




No Waiting at Any Time Parking Restrictions -
Ashington Bedlington Blyth Cambois

 Map 5 of 8

ADDED

 No waiting at any time

 At all times

 Scale: 1:1250 

NW 426936.57, 582815.777 SE 427337.269, 582470.136

© Crown copyright and database rights 2025 Ordnance Survey.
You are not permitted to copy, sub-license, distribute or sell any of this
data to third parties in any form. Licence number 100056846




No Waiting at Any Time Parking Restrictions -
Ashington Bedlington Blyth Cambois

 Map 6 of 8

ADDED

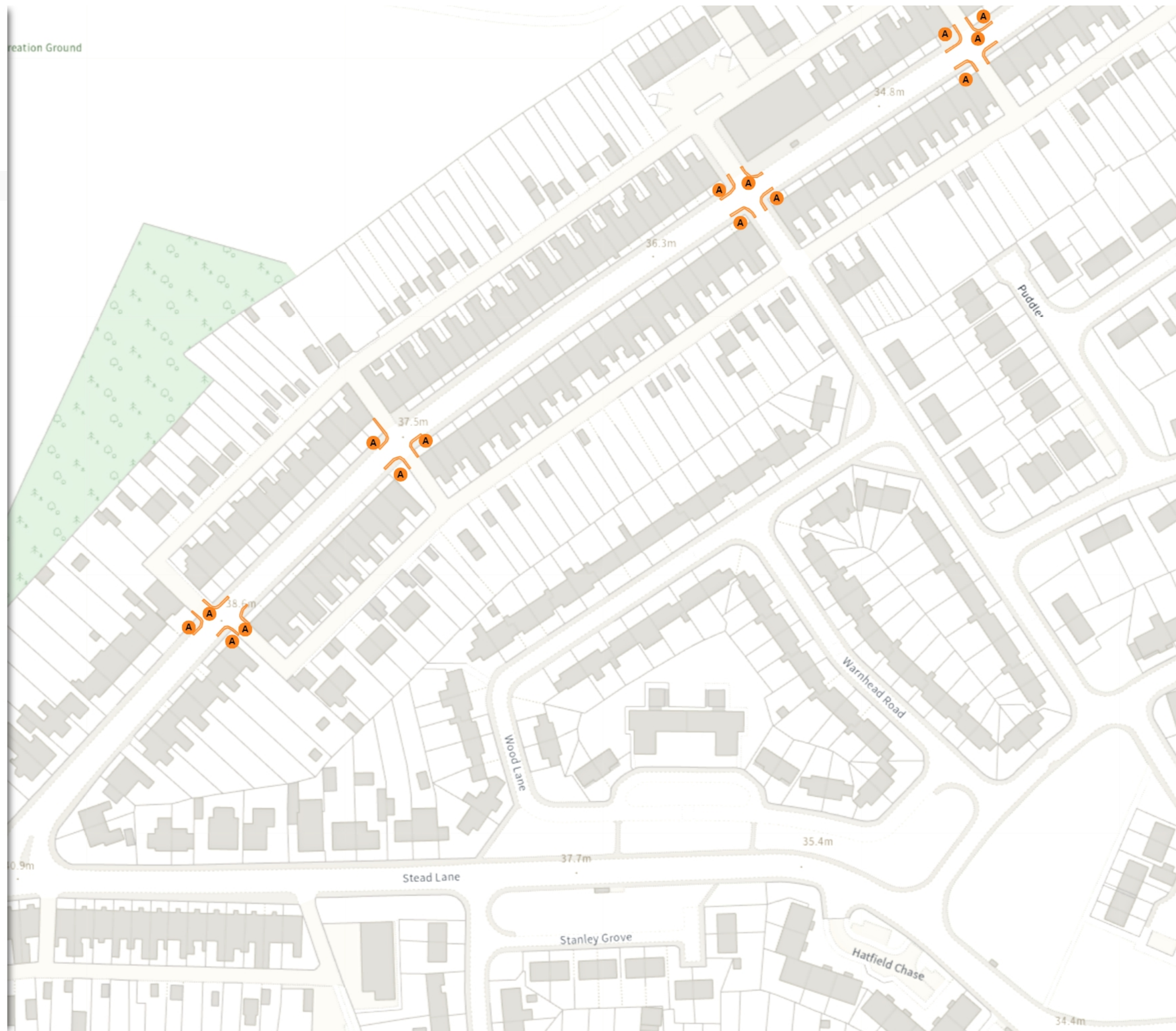
 No waiting at any time

 At all times

 Scale: 1:1250 

NW 426630.676, 582469.284 SE 427031.381, 582123.589

© Crown copyright and database rights 2025 Ordnance Survey.
You are not permitted to copy, sub-license, distribute or sell any of this
data to third parties in any form. Licence number 100056846




No Waiting at Any Time Parking Restrictions -
Ashington Bedlington Blyth Cambois

 Map 7 of 8

ADDED

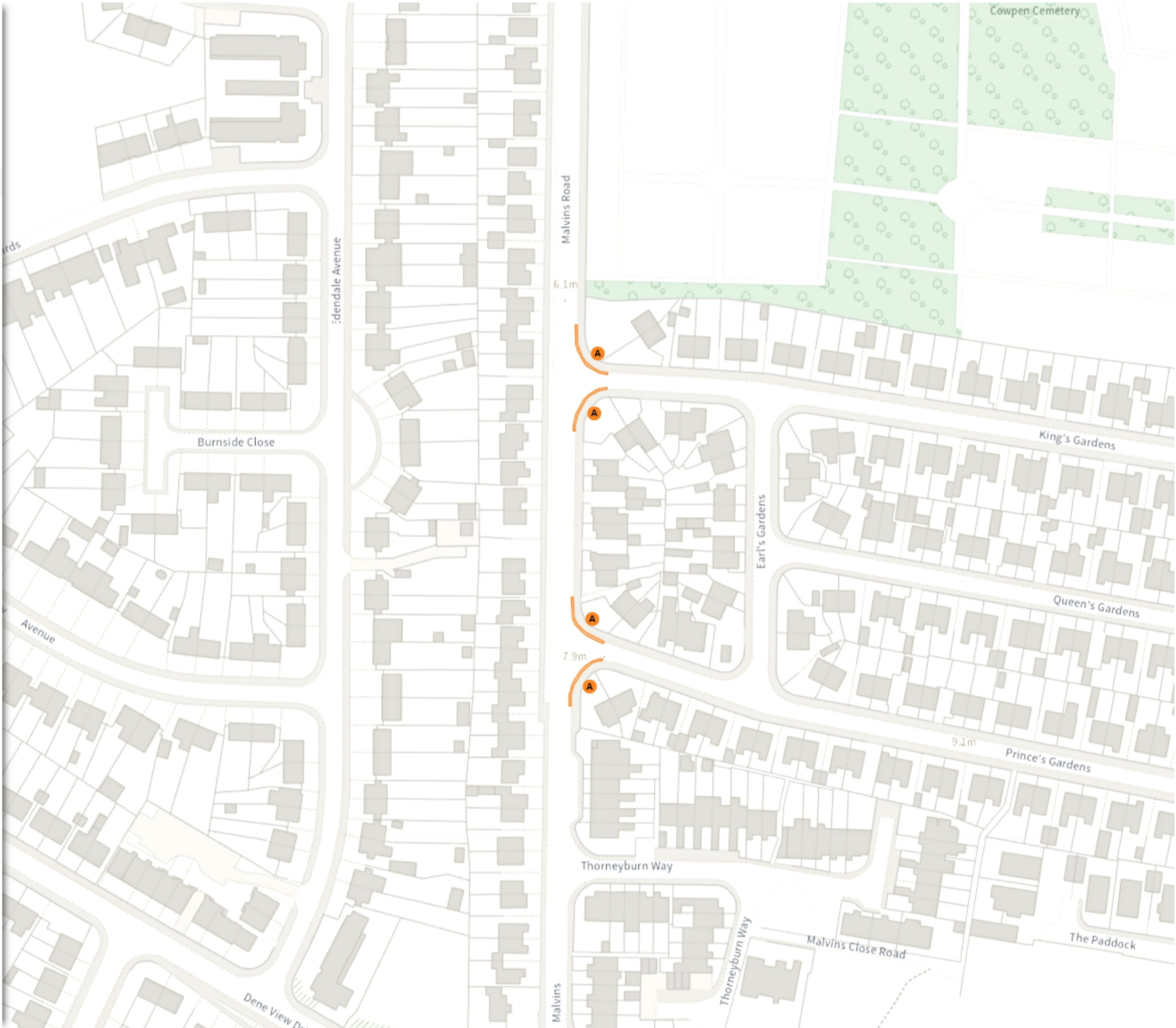
 No waiting at any time

 At all times


 Scale: 1:1250 

NW 429769.053, 581793.705 SE 430170.065, 581448.238

© Crown copyright and database rights 2025 Ordnance Survey.
You are not permitted to copy, sub-license, distribute or sell any of this
data to third parties in any form. Licence number 100056846




**No Waiting at Any Time Parking Restrictions -
Ashington Bedlington Blyth Cambois**

 Map 8 of 8

ADDED

 **No waiting at any time**

 **At all times**

 Scale: 1:1250 

NW 430424.366, 581228.936 SE 430825.48, 580883.482

© Crown copyright and database rights 2025 Ordnance Survey.
You are not permitted to copy, sub-license, distribute or sell any of this
data to third parties in any form. Licence number 100056846



**ROAD TRAFFIC REGULATION ACT 1984
NORTHUMBERLAND COUNTY COUNCIL
(WAITING, LOADING & PARKING PLACES) (MAP BASED)
CONSOLIDATION ORDER 2024 VARIATION ORDER 05
(TRO_101_05)**

STATEMENT OF REASONS

This Order is necessary to introduce waiting restrictions in areas across Ashington, Bedlington, Blyth and Cambois where obstructive and indiscriminate parking has been identified.

**ROAD TRAFFIC REGULATION ACT 1984
NORTHUMBERLAND COUNTY COUNCIL
(WAITING, LOADING & PARKING PLACES) (MAP BASED)
CONSOLIDATION ORDER 2024 VARIATION ORDER 05
(TRO_101_05)**

THE SCHEDULE

This is the schedule to the Order and includes digital maps and as such is a map-based schedule which should be read in conjunction with the Order. These digital maps will depict the extent and type of restriction as required by the Order and the restriction types will be identified within the maps by use of an appropriate key or label.