

NORTHUMBERLAND COUNTY COUNCIL

TRAFFIC REGULATION ORDER

(Ref: TRO_012_38)

Northumberland County Council
South East Northumberland Area (Parking Places)
Composite Order 2011
Amendment No 38 Order 2021

Made: 23rd November 2021
Coming into Force: 6th December 2021

Northumberland County Council (hereinafter referred to as "the Council") in exercise of their powers under Sections 1, 2, 4, 32, 35, 45, 46 and Part IV of Schedule 9 of the Road Traffic Regulation Act 1984 ("the Act of 1984"), and after consulting with the Chief Officer of Police in accordance with Part III of Schedule 9 to the Act of 1984 and of all other enabling powers hereby make the following Order:-

1. Commencement and Citation

This Order shall come into operation on the 6th December 2021 and may be cited as "Northumberland County Council South East Northumberland Area (Parking Places) Composite Order 2011 - Amendment No 38 Order 2021".

2. In the Order:-

"Order" means "Northumberland County Council South East Northumberland Area (Parking Places) Composite Order 2011".

"Amendment Order" means "Northumberland County Council South East Northumberland Area (Parking Places) Composite Order 2011- Amendment No 38 Order 2021".

The Interpretation Act 1978 shall apply to this Order as it applies to an Act of Parliament.

3. Provisions

The following provisions set out below and in The Schedule to this Amendment Order shall be additions to, deletions from, or substitutions in the restrictions in the Order:

(A) Additions

to Schedule 1 – Residents Permit Holders Parking Places

(Referenced in this Amendment Order as: First Schedule - ADDITIONS)

(B) Deletions

None

(C) Substitutions

None

THE COMMON SEAL OF NORTHUMBERLAND COUNTY COUNCIL was hereunto affixed this 23rd day of November 2021 in the presence of:-



M. Wilcock.

Duly Authorised Officer

Seal Number: 23683.....

FIRST SCHEDULE

ADDITIONS - Northumberland County Council South East Northumberland Area (Parking Places) Composite Order 2011 - Amendment No 38 Order 2021 - TRO_012_38

Schedule 2 – Limited Waiting Parking Places

Ref No	Street	Town	Side	Description	Permitted Hours
8076	CHURCH STREET	CRAMLINGTON	West	From a point 6 metres south west of its junction with Village Square to a point 16 metres south of its junction with Village Square	7.2
8075	SCHOOL ACCESS ROAD	CRAMLINGTON	North	At a point 70 metres west of its junction with Dudley Lane to a point 138 metres west of its junction with Dudley Lane	4.11

SECOND SCHEDULE

ADDITIONS - Northumberland County Council South East Northumberland Area (Parking Places) Composite Order 2011 - Amendment No 38 Order 2021 - TRO_012_38

Schedule 4 – Disabled Blue Badge Holders Parking Places

Ref No	Street	Town	Side	Description	Permitted Hours
8075	SMITHY SQUARE	CRAMLINGTON	East	From a point 9 metres south of its junction with Village Square to a point 35 metres south of its junction with Village Square	1

THIRD SCHEDULE

ADDITIONS - Northumberland County Council South East Northumberland Area (Parking Places) Composite Order 2011 - Amendment No 38 Order 2021 - TRO_012_38

Schedule 6 - Times

Permitted Hours	Description	Proscribed Hours
4.11	Monday - Friday 8am - 5pm 20 mins, No return within 1 hour	D11
7.2	Monday - Saturday 8am - 5pm 3 hours, No return within 4 hours	G3

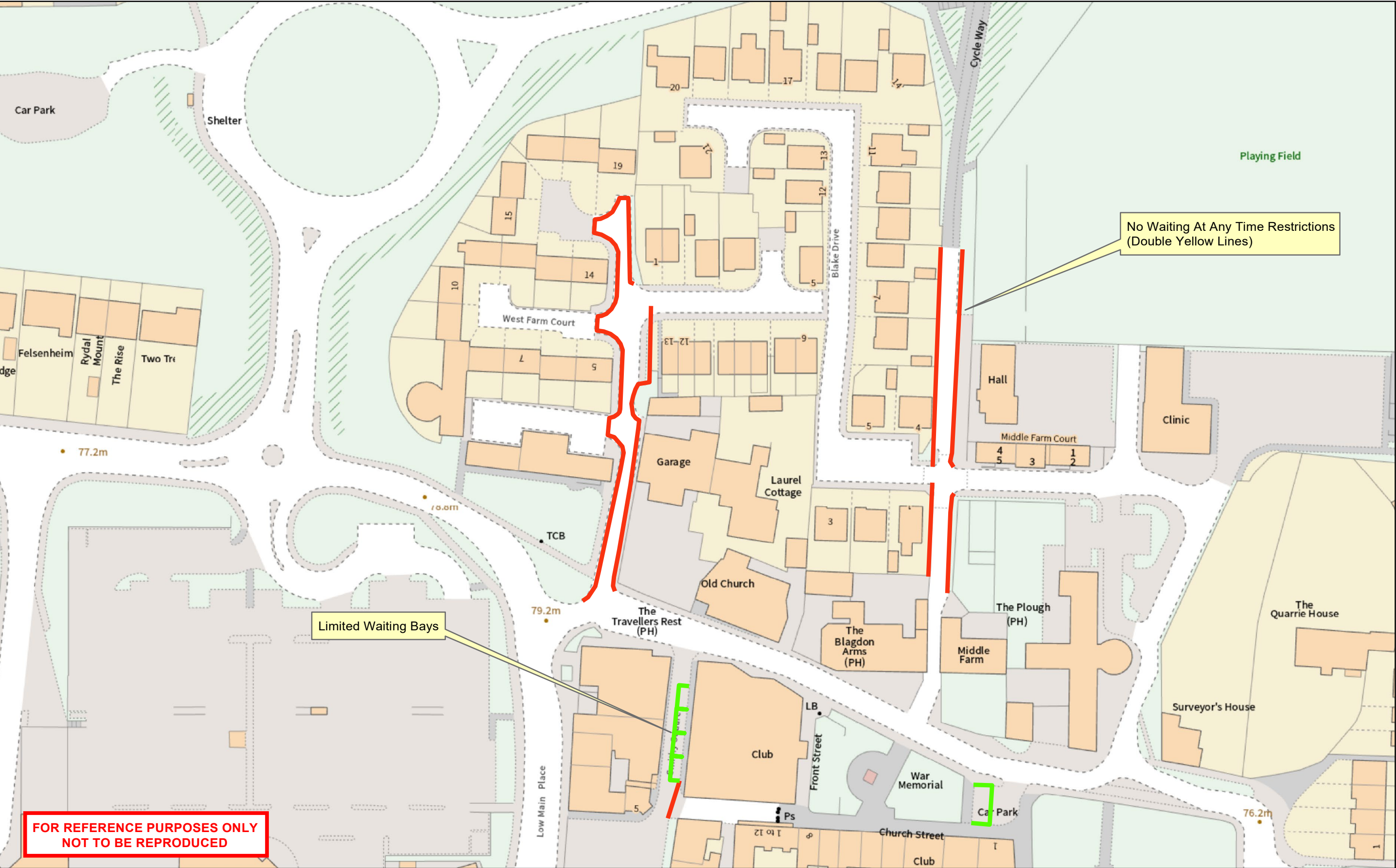
**ROAD TRAFFIC REGULATION ACT 1984
NORTHUMBERLAND COUNTY COUNCIL**

**SOUTH EAST NORTHUMBERLAND AREA (PARKING PLACES)
COMPOSITE ORDER 2011 –
AMENDMENT NO 38 ORDER 2021 –
TRO_012_38**

**STATEMENT OF THE COUNCIL'S REASONS FOR
MAKING THE ORDER**

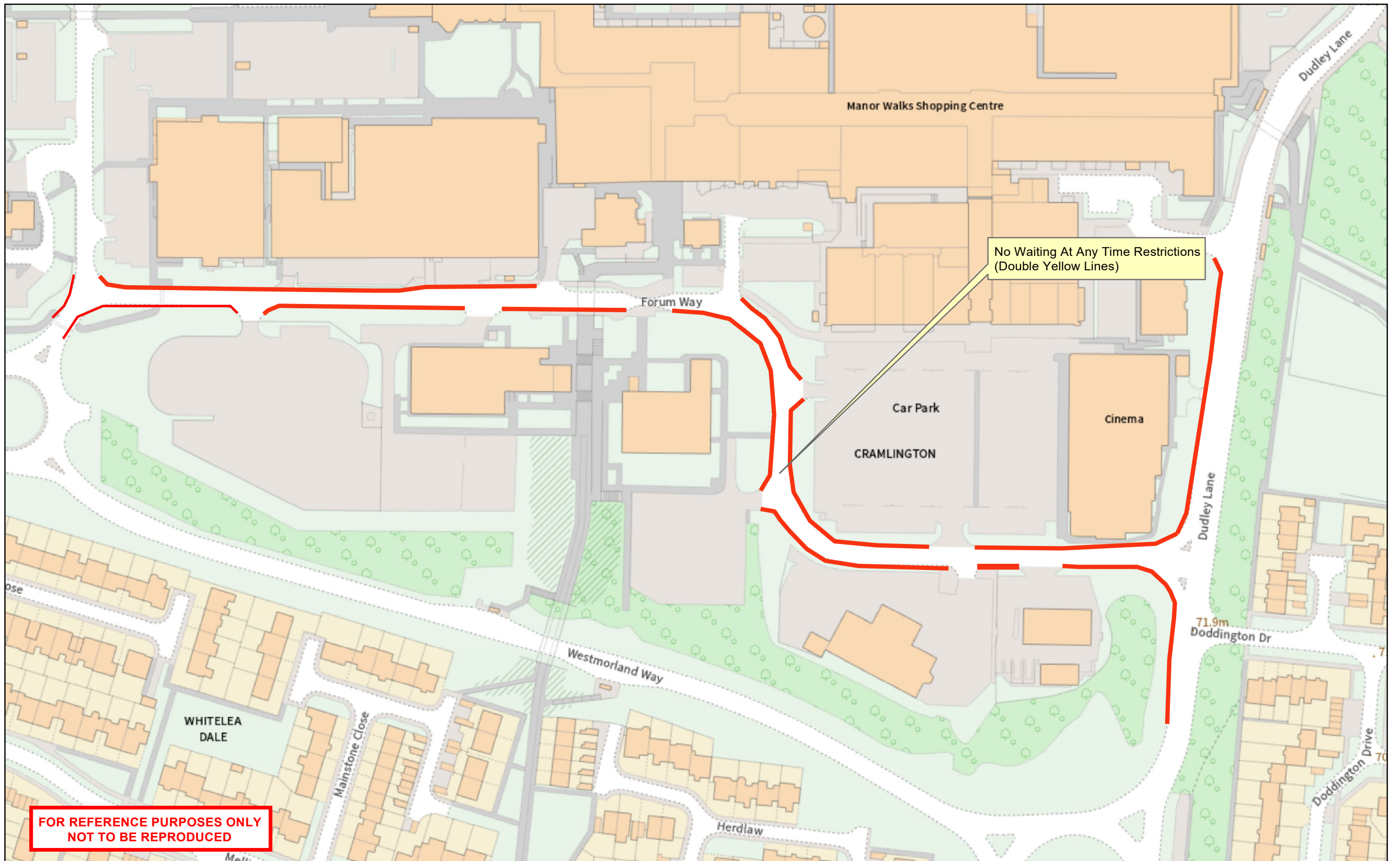
Cramlington

The Order is necessary following the successful completion of an Experimental Order in this Area, it now proposed to make the Order permanent.

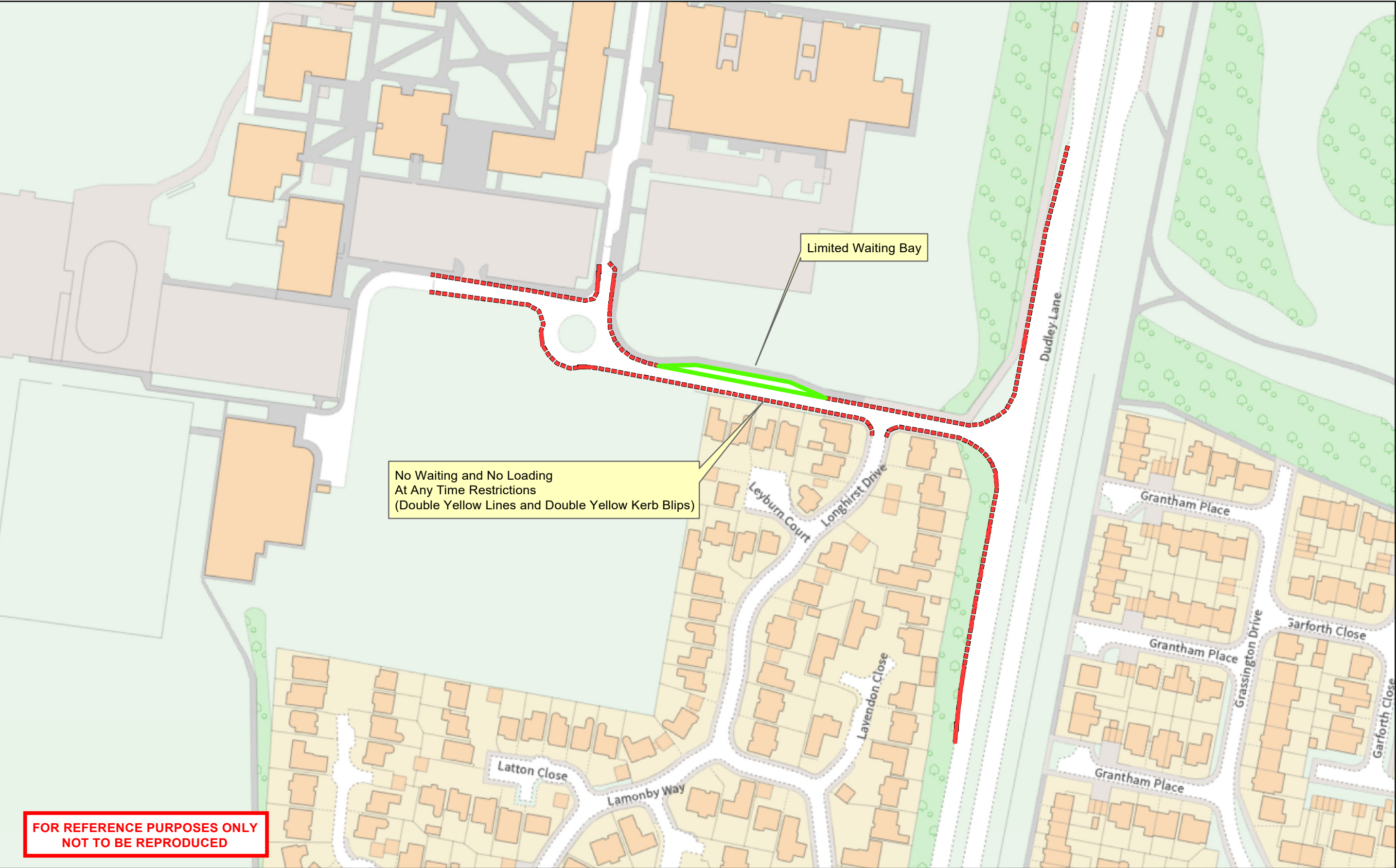


Northumberland Northumberland County Council	Network Management Information System	Title:		
		Drn:	Date:	Scale:
Northumberland County Council County Hall Morpeth Northumberland NE61 2EF Tel: 01670 533000	This map is reproduced from Ordnance Survey material with the permission of Ordnance Survey on behalf of the Controller of Her Majesty's Stationary Office. Crown Copyright. Unauthorised reproduction infringes Crown Copyright and may lead to prosecution or civil proceedings. License no. 100049048 (2009).			

Cramlington Parking Restrictions
(Village Area)
TRO_011_109
TRO_012_38
June 2021



NORTHUMBERLAND Northumberland County Council	Network Management Information System	Title: Cramlington Parking Restrictions (Forum Way Area) TRO_011_109 TRO_012_38 June 2021		
		Drn:	Date:	Scale:
Northumberland County Council County Hall Morpeth Northumberland NE61 2EF Tel: 01670 533000	This map is reproduced from Ordnance Survey material with the permission of Ordnance Survey on behalf of the Controller of Her Majesty's Stationary Office Crown Copyright. Unauthorised reproduction infringes Crown Copyright and may lead to prosecution or civil proceedings. License no. 100049048 (2009).			



<div><div><div></div></div><div><div>NORTHUMBERLAND</div><div>Northumberland County Council</div></div></div> <div><div>Northumberland County Council</div><div>County Hall</div><div>Morpeth</div><div>Northumberland NE61 2EF</div><div>Tel: 01670 533000</div></div>	<div>Network Management</div> <div>Information System</div>	Title:			<div>Cramlington Parking Restrictions</div> <div>(School and Learning Area)</div> <div>TRO_011_109</div> <div>TRO_012_38</div> <div>June 2021</div>
		Drn:	Date:	Scale:	