

NORTHUMBERLAND COUNTY COUNCIL
TRAFFIC REGULATION ORDER

(Ref: TRO_012_36)

Northumberland County Council

South East Northumberland Area (Parking Places)

Composite Order 2011

Amendment No 36 Order 2021

Made: 10th May 2021

Coming into Force: 24th May 2021

Northumberland County Council (hereinafter referred to as "the Council") in exercise of their powers under Sections 1, 2, 4, 32, 35, 45, 46 and Part IV 4 of Schedule 9 of the Road Traffic Regulation Act 1984 ("the Act of 1984"), and after consulting with the Chief Officer of Police in accordance with Part III of Schedule 9 to the Act of 1984 and of all other enabling powers hereby make the following Order:-

1. Commencement and Citation

This Order shall come into operation on 24th May 2021 and may be cited as "Northumberland County Council South East Northumberland Area (Parking Places) Composite Order 2011 – Amendment No 36 Order 2021".

2. In the Order:-

"Order" means "Northumberland County Council South East Northumberland Area (Parking Places) Composite Order 2011".

"Amendment Order" means "Northumberland County Council South East Northumberland Area (Parking Places) Composite Order 2011 – Amendment No 36 Order 2021".

The Interpretation Act 1978 shall apply to this Order as it applies to an Act of Parliament.

3. Provisions

The following provisions set out below and in The Schedule to this Amendment Order shall be additions to, deletions from, or substitutions in the restrictions in the Order:

(A) Additions

to Schedule 4 – Disabled Blue Badge Holder Parking Places

(Referenced in this Amendment Order as: First Schedule – ADDITIONS)

(B) Deletions

None

(C) Substitutions

None

THE COMMON SEAL OF NORTHUMBERLAND COUNTY COUNCIL was hereunto affixed this 10th day of May 2021 in the presence of:-



M. Wilcock.

Duly Authorised Officer

Seal Number: 23001

FIRST SCHEDULE

ADDITIONS – Northumberland County Council South East Northumberland Area (Parking Places) Composite Order 2011 – Amendment No 36 Order 2021 – TRO_012_36

Schedule 4 – Disabled Blue Badge Holder Parking Places

Ref No	Street	Town	Side	Description	Permitted Hours	Special Manner of Standing
012_36_000_7980	ASTLEY ROAD	SEATON DELAVAL	South	At a point 11 metres south east of its junction with Western Avenue to a point 15 metres south east of its junction with Western Avenue	1	N/A
012_36_000_7982	ASTLEY ROAD	SEATON DELAVAL	South	At a point 2 metres north west of its junction with Prospect Avenue to a point 6 metres north west of its junction with Prospect Avenue	1	N/A
012_36_000_7983	ASTLEY ROAD	SEATON DELAVAL	South	At a point 78 metres south east of its junction with Prospect Avenue to a point 109 metres south east of its junction with Prospect Avenue	1	N/A

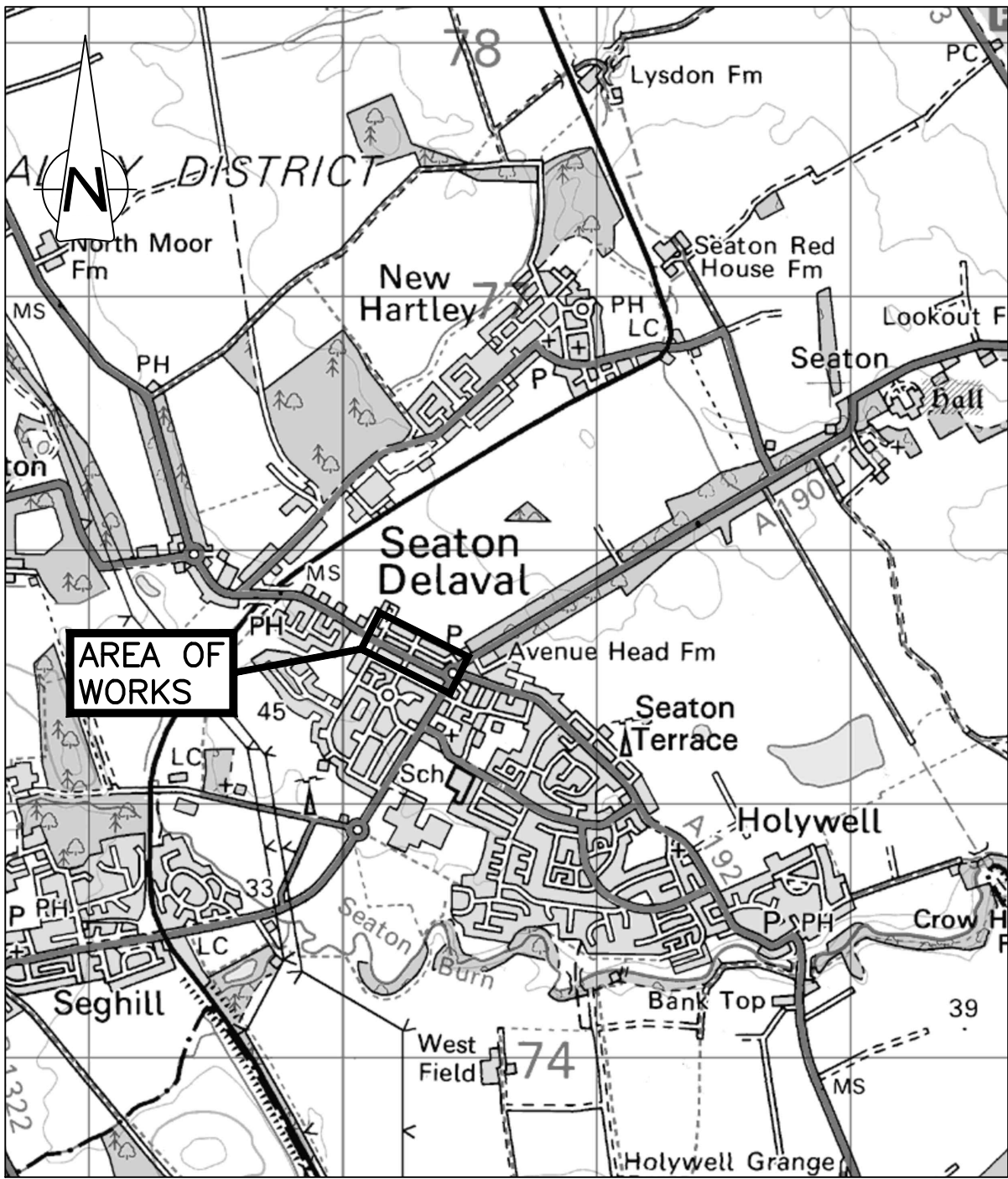
NORTHUMBERLAND COUNTY COUNCIL

**ROAD TRAFFIC REGULATION ACT 1984
SOUTH EAST NORTHUMBERLAND AREA (PARKING PLACES)
COMPOSITE ORDER 2011 AMENDMENT NO 36 ORDER 2021**

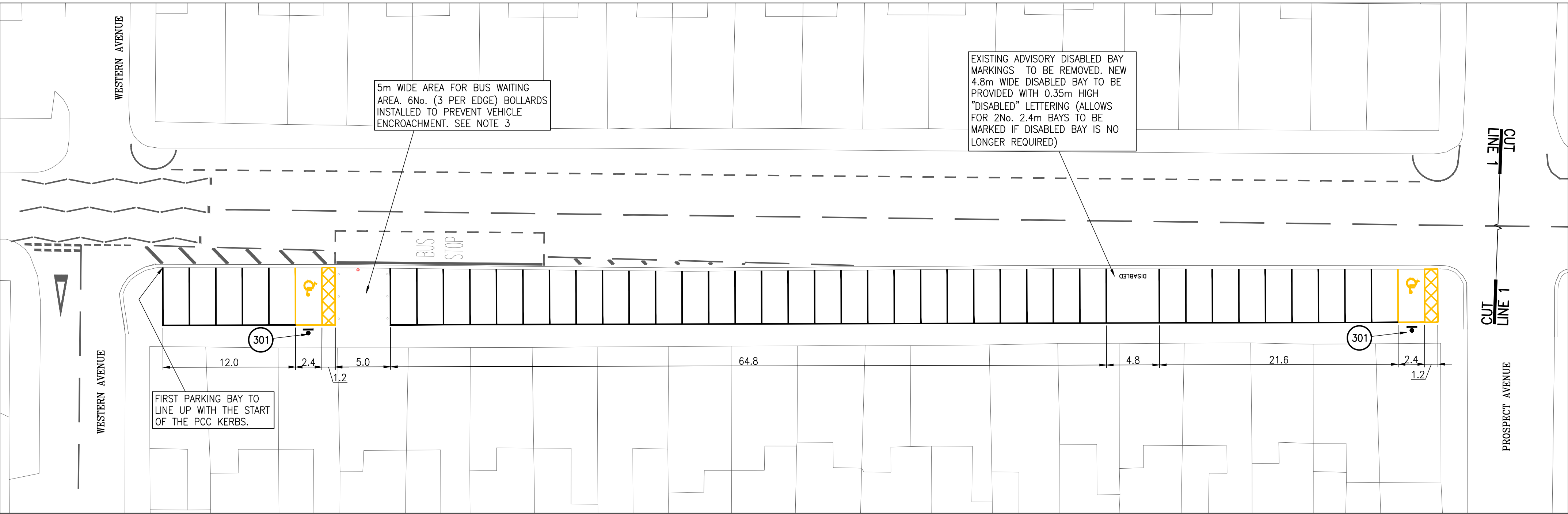
**STATEMENT OF THE COUNCIL'S REASONS FOR
MAKING THE ORDER**

Astley Road, Seaton Delaval

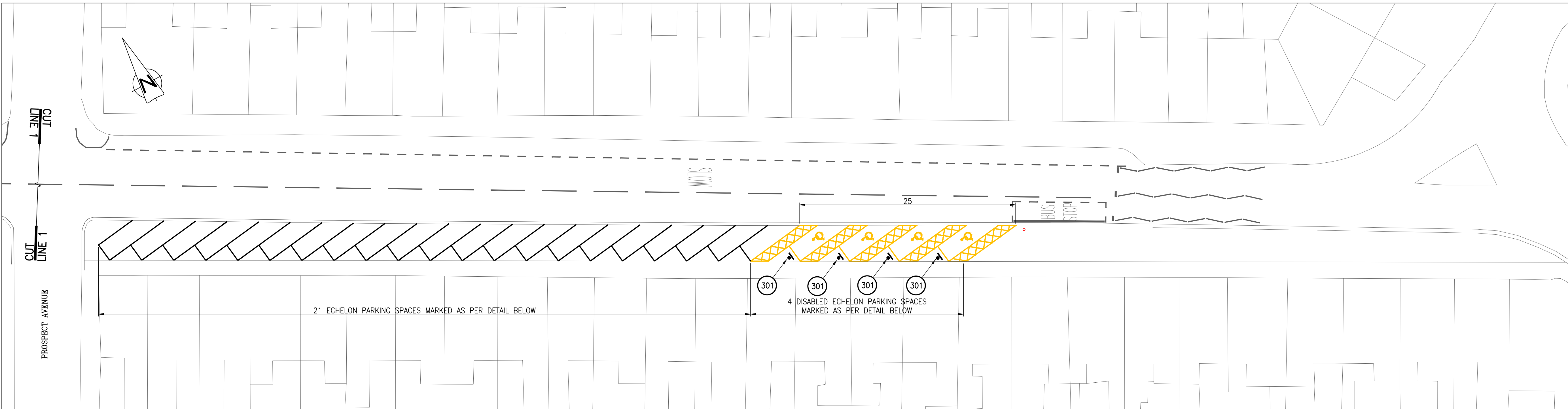
The Order is necessary to create designated parking facilities for Blue Badge Holders in the vicinity.



LOCATION PLAN
SCALE 1:25,000



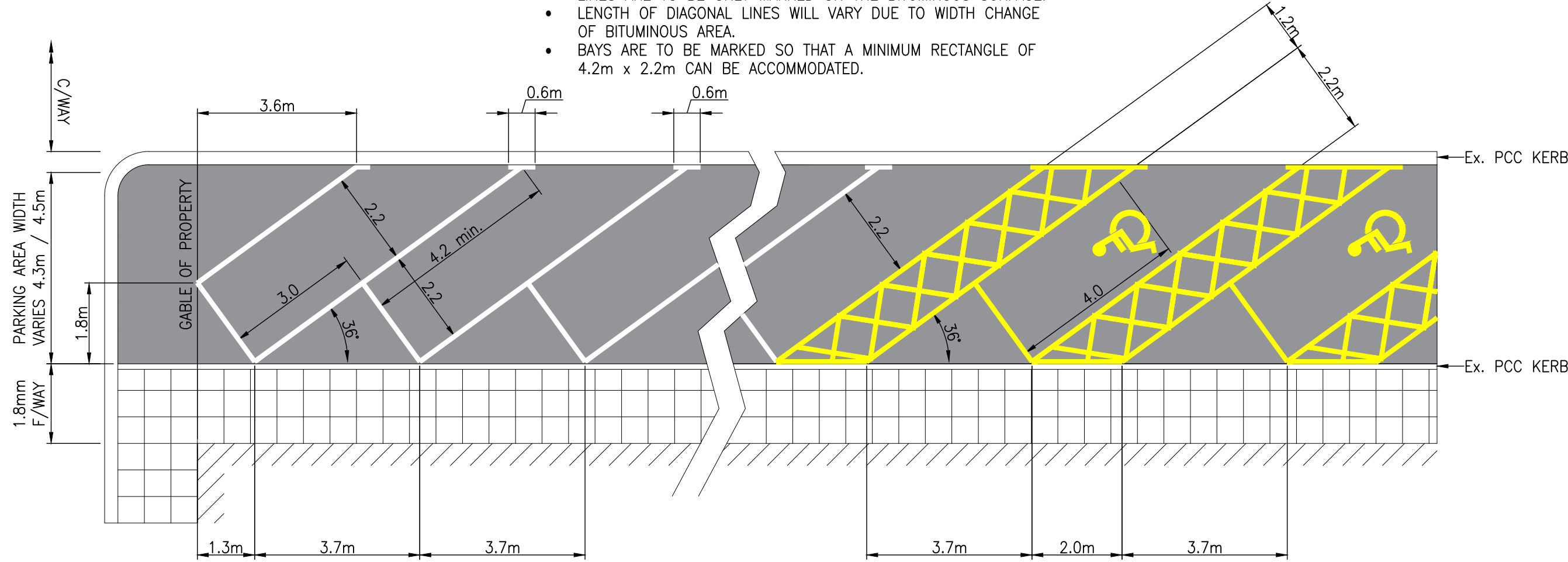
WESTERN SECTION
PROSPECT AVENUE – WESTERN AVENUE
SCALE 1:250



EASTERN SECTION
WESTERN AVENUE – A190/A192 RBT
SCALE 1:250

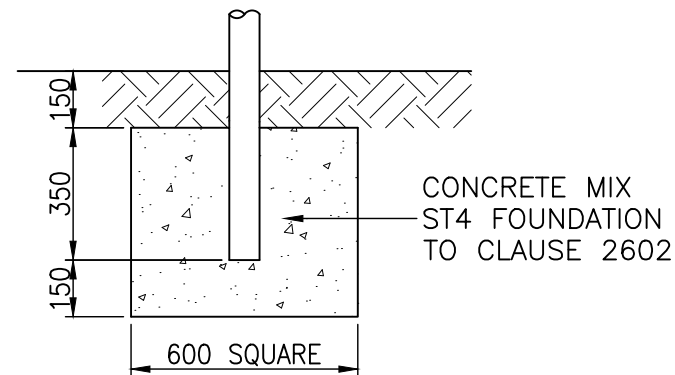
NOTE!

- ALL MARKINGS ARE TO BE FORMED USING 100mm LINES.
- LINES ARE TO BE ONLY MARKED ON THE BITUMINOUS SURFACE.
- LENGTH OF DIAGONAL LINES WILL VARY DUE TO WIDTH CHANGE OF BITUMINOUS AREA.
- BAYS ARE TO BE MARKED SO THAT A MINIMUM RECTANGLE OF 4.2m x 2.2m CAN BE ACCOMMODATED.

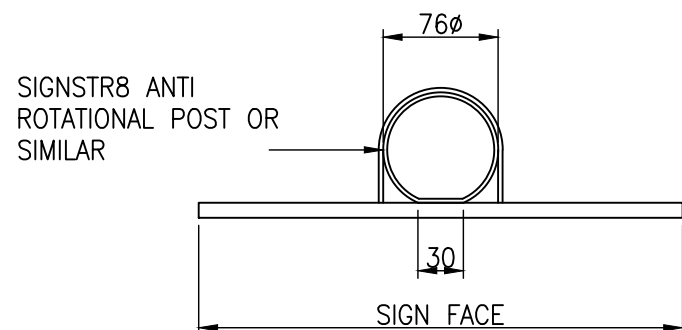


ECHELON BAY MARKING DETAIL
SCALE 1:100

NEW TRAFFIC SIGNS										
REF.	TSR&GD 2016 DIAG. NO.	"X" HEIGHT (mm)	LEGEND	No. OFF	SURFACE	APPROX. SIZE (m)	POSTS / SIGNS			REMARKS
							DIA. (mm)	LENGTH (m)	No.	
301	-	30		6	CLASS RA2	0.435 x 0.3	76 SIGNSTR8	2.9	1	SIGN MOUNTED ON NEW ANTI-ROTATIONAL POST AT THE CENTRE OF EACH DISABLED PARKING BAY. 0.5m CLEARANCE FROM THE BAY EDGE MARK.



SIGN POST FOUNDATION DETAIL
76mmø Ø/D
SCALE 1:20



ANTI-ROTATIONAL POST DETAIL
SCALE 1:5



Northumberland
County Council

All rights reserved. No part of this document may be reproduced in any material form (including photocopying or storing in any medium) without the written permission of Northumberland County Council except in accordance with the provisions of Copyright, Designs and Patents Act 1988. Unauthorised reproduction may lead to prosecution or civil proceedings.

NOTES:

- TRAFFIC SIGNS
 - NEW TRAFFIC SIGNS TO COMPLY WITH BS EN 12899-1:2007, AND NATIONAL ANNEX, BE MANUFACTURED FROM ALUMINUM COMPOSITE PANEL WITH CLASS RA2 SIGN FACE SHEETING UNLESS STATED OTHERWISE IN THE TRAFFIC SIGN SCHEDULE.
 - DESIGN WIND-LOADING TO DETERMINE SIGN SUPPORT AND FOUNDATION DESIGN TO BS EN 12899-1:2007, AND NATIONAL ANNEX, HAS BEEN ASSESSED USING BUCHANAN "SIGNLOAD" SOFTWARE OR SIMILAR APPROVED SOFTWARE.
 - ALL MECHANICAL FASTENERS FOR NEW SIGNS TO BE PROCURED ONLY FROM NHSS 3 APPROVED SOURCES.
 - ENSURE POSTS DO NOT PROTRUDE ABOVE SIGN EDGE.
 - ENSURE A MINIMUM OF 0.5m CLEARANCE FROM EDGE OF PARKING BAY.
- ROAD MARKINGS
 - NEW MARKINGS TO BE IN THERMOPLASTIC SCREED WITH APPLIED GLASS BEADS.
 - ROAD MARKINGS SHOULD BE IN ACCORDANCE WITH CLAUSE 212 OF SHW, RETRO-REFLECTIVITY REQUIREMENTS FROM THE DATE OF APPLICATION OR DATE OF TRAFFICKING, WHICHEVER IS LATER, AND SHALL LAST FOR THE FUNCTIONAL LIFE OF THE MARKING.
 - MARKINGS TO HAVE A REQUIREMENT OF A MINIMUM RETRO-REFLECTIVITY VALUE OF 100 MCD/M²/LX.
 - THE MINIMUM LAID THICKNESS IS 2.0mm FOR SCREEDED MARKINGS AND 1.5mm FOR SPRAY APPLIED MARKINGS. IN NO CASE SHALL ANY MATERIAL BE LAID MORE THAN 6mm THICK. AREA TO BE SWEEPED CLEAN OF DETRITUS MATERIAL PRIOR TO LAYING OF NEW ROAD MARKINGS.
 - BAYS AT 90 DEGREES ARE TO BE TYPICALLY 4.2m x 2.4m FORMED USING 100mm LINES
 - ECHELON BAYS ARE TO BE MARKED AS PER DETAIL USING 100mm LINES.
 - BUS STOP AREA BOLLARDS
 - BOLLARDS ARE TO BE GLASDON NEOPLITAN, BLACK IN COLOUR FORMED USING RIGID DURAPOL MATERIAL.
 - BOLLARDS ARE TO BE SURFACE FIXED WITH BOLT DOWN FIXINGS.
 - BOLLARDS TO HAVE 1 X 150mm BANDING AMBER IN COLOUR.
 - BOLLARDS ARE TO HAVE 0.5m CLEARANCE FROM THE EDGE OF CARRIAGEWAY AND EDGE OF ADJACENT CAR PARK BAY LINES.
 - BOLLARDS TO BE INSTALLED AS PER MANUFACTURERS GUIDANCE.

Revision: By: Chk: App: Date: Rev:

Reproduced from based upon the Ordnance Survey mapping with permission of the Controller of Her Majesty's Stationery Office. © Crown copyright. Unauthorised reproduction infringes Crown copyright and may lead to prosecution or civil proceedings. NORTHUMBERLAND COUNTY COUNCIL - O.S. License No. 100046048 (2009)

Drawing Status:

CONTRACT

Client:
NORTHUMBERLAND COUNTY COUNCIL
COUNTY HALL, MORPETH
NORTHUMBERLAND, NE61 2EF

Job Title:
A192 – PARKING BAYS,
ASTLEY ROAD, SEATON DELAVAL

Drawing Title:

SCHEME LAYOUT

Scale(s): AS SHOWN



Northumberland
County Council
Technical Services

Drawn: DPO Date: 17/09/20 Checked: SEF Passed: SEF

Drawing Number: HE203423D-08/11/A192/10/01 Revision: -

Oracle Number: HE203423D-08