

NORTHUMBERLAND COUNTY COUNCIL
TRAFFIC REGULATION ORDER

(Ref: TRO_005_59)

Northumberland County Council

North Northumberland (Northern) Area (Waiting & Loading)

Composite Order 2011

Amendment No 59 Order 2022

Made: 6th December 2022

Coming into Force: 19th December 2022

Northumberland County Council (hereinafter referred to as "the Council") in exercise of their powers under Sections 1, 2 and 4 and Paragraphs 20 and 27 of Schedule 9 of the Road Traffic Regulation Act 1984 ("the Act of 1984"), and after consulting with the Chief Officer of Police in accordance with Part III of Schedule 9 to the Act of 1984 and of all other enabling powers hereby make the following Order:-

1. Commencement and Citation

This Order shall come into operation on the 19th December 2022 and may be cited as "Northumberland County Council North Northumberland (Northern) Area (Waiting and Loading) Composite Order 2011 – Amendment No 59 Order 2022".

2. In the Order:-

"Order" means "Northumberland County Council North Northumberland (Northern) Area (Waiting and Loading) Composite Order 2011".

"Amendment Order" means "Northumberland County Council North Northumberland (Northern) Area (Waiting and Loading) Composite Order 2011 – Amendment No 59 Order 2022".

The Interpretation Act 1978 shall apply to this Order as it applies to an Act of Parliament.

3. Provisions

The following provisions set out below and in The Schedule to this Amendment Order shall be additions to, deletions from, or substitutions in the restrictions in the Order:

(A) Additions

to Schedule 1 – Waiting

(Referenced in this Amendment Order as: First Schedule – ADDITIONS)

to Schedule 2 – Loading

(Referenced in this Amendment Order as: Second Schedule – ADDITIONS)

to Schedule 5 – Loading Bays

(Referenced in this Amendment Order as: Second Schedule – ADDITIONS)

(B) Deletions

to Schedule 1 – Waiting

(Referenced in this Amendment Order as: Fourth Schedule – DELETIONS)

(C) Substitutions

None

THE COMMON SEAL OF NORTHUMBERLAND COUNTY COUNCIL was hereunto affixed
this 6th day of December 2022 in the presence of:-



S. Briggs

Duly Authorised Officer

Seal Number: 24910

FIRST SCHEDULE

ADDITIONS – Northumberland County Council North Northumberland (Northern) Area (Waiting and Loading) Composite Order 2011 – Amendment No 59 Order 2022

Schedule 1 – Waiting

Ref No	Street	Town	Side	Description	Proscribed Hours
005_59_101_8304	MAIN STREET	NORTH SUNDERLAND	North West	At a point 77 metres north east of its junction with the access road to the Seahouses Ex-Servicemen's Club to a point 330 metres north east of its junction with the access road to the Seahouses Ex-Servicemen's Club	A
005_59_101_8318	MAIN STREET	NORTH SUNDERLAND	North West	At a point 105 metres south west of its junction with Seafield Road to a point 120 metres south west of its junction with Seafield Road	A
005_59_101_8300	MAIN STREET	NORTH SUNDERLAND	North West	At a point 87 metres south west of its junction with Seafield Road to a point 90 metres south west of its junction with Seafield Road	A
005_59_101_8305	MAIN STREET	NORTH SUNDERLAND	South West	At a point 27 metres south west of its junction with King Street to a point 98 metres south west of its junction with King Street	A
005_59_101_8309	KING STREET	NORTH SUNDERLAND	North West	At a point 17 metres south east of its junction with Main Street to its junction with Mayfield	A
005_59_101_8316	MAIN STREET	SEAHOUSES	North West	At its junction with the Seafield Road to Seahouses Harbour road to a point 111 metres south west of its junction with the Seafield Road to Seahouses Harbour road	A
005_59_101_8317	MAIN STREET	SEAHOUSES	South West	At its junction with Crumstone to a point 37 metres south west of its junction with Crumstone	A
005_59_101_8302	MAIN STREET	NORTH SUNDERLAND	North West	At a point 120 metres south west of its junction with Seafield Road to a point 152 metres south west of its junction with Seafield Road	T1
005_59_101_8299	MAIN STREET	NORTH SUNDERLAND	North West	At a point 76 metres south west of its junction with Seafield Road to a point 87 metres south west of its junction with Seafield Road	T1

SECOND SCHEDULE

ADDITIONS – Northumberland County Council North Northumberland (Northern) Area (Waiting and Loading) Composite Order 2011 – Amendment No 59 Order 2022

Schedule 2 – Loading

Ref No	Street	Town	Side	Description	Proscribed Hours
005_59_101_8303	MAIN STREET	NORTH SUNDERLAND	North West	At a point 330 metres north east of its junction with the access road to the Seahouses Ex-Servicemen's Club to a point 392 metres north east of its junction with the access road to the Seahouses Ex-Servicemen's Club	A
005_59_101_8311	MAIN STREET	NORTH SUNDERLAND	North West	At its junction with Seafield Road to a point 87 metres south west of its junction with Seafield Road	A
005_59_101_8306	MAIN STREET	NORTH SUNDERLAND	South West	At its junction with King Street to a point 27 metres south west of its junction with King Street	A
005_59_101_8307	KING STREET	NORTH SUNDERLAND	South West	At its junction with Main Street to a point 22 metres south east of its junction with Main Street	A
005_59_101_8308	KING STREET	NORTH SUNDERLAND	North West	At its junction with Main Street to a point 17 metres south east of its junction with Main Street	A
005_59_101_8310	MAIN STREET	NORTH SUNDERLAND	South West	At its junction with King Street to a point 37 metres south west of its junction with Crumstone	A
005_59_101_8313	MAIN STREET	SEAHOUSES	South West	At a point 37 metres south west of its junction with Crumstone to a point 51 metres south west of its junction with Crumstone	A
005_59_101_8314	MAIN STREET	NORTH SUNDERLAND	South East	At a point 76 metres south east of its junction with the Seafield Road to Seahouses Harbour road to a point 105 metres south east of its junction with the Seafield Road to Seahouses Harbour road	A
005_59_101_8315	MAIN STREET	SEAHOUSES	North West	At a point 111 metres south west of its junction with the Seafield Road to Seahouses Harbour road to a point 123 metres south west of its junction with the Seafield Road to Seahouses Harbour road	A

THIRD SCHEDULE

ADDITIONS – Northumberland County Council North Northumberland (Northern) Area
(Waiting and Loading) Composite Order 2011 – Amendment No 59 Order 2022

Schedule 5 – Loading Bays

Ref No	Street	Town	Side	Description	Proscribed Hours
005_59_101_8298	MAIN STREET	NORTH SUNDERLAND	North West	At a point 90 metres south west of its junction with Seafield Road to a point 105 metres south west of its junction with Seafield Road	A

FOURTH SCHEDULE

DELETIONS – Northumberland County Council North Northumberland (Northern) Area (Waiting and Loading) Composite Order 2011 – Amendment No 59 Order 2022

Schedule 1 – Waiting

Ref No	Street	Town	Side	Description	Proscribed Hours
005-001-005	MAIN STREET	SEAHOUSES	North West	At its junction with B1340 Main Street to a point 282 metres south west of its junction with B1340 Main Street	A
005-001-006	MAIN STREET	SEAHOUSES	North West	At its junction with C68 Main Street to its junction with Car Park (adjacent to War Memorial)	A
005-001-007	MAIN STREET	SEAHOUSES	North West	At its junction with Harbour Road to a point 106 metres south west of its junction with Harbour Road	A
005-101-001	MAIN STREET	SEAHOUSES	South East	At its junction with King Street to its junction with Seafield Road	A
005-100-004	KING STREET	SEAHOUSES	South West	At its junction with James Street to its junction with Main Street	A
005-100-005	KING STREET	SEAHOUSES	North East	At its junction with Mayfield to its junction with Main Street	A
005-101-008	MAIN STREET	SEAHOUSES	South East	At its junction with King Street to a point 132 metres south west of its junction with King Street	A
005-101-009	MAIN STREET	SEAHOUSES	South East	At its junction with Crumstone to its junction with B1340 Main Street	A

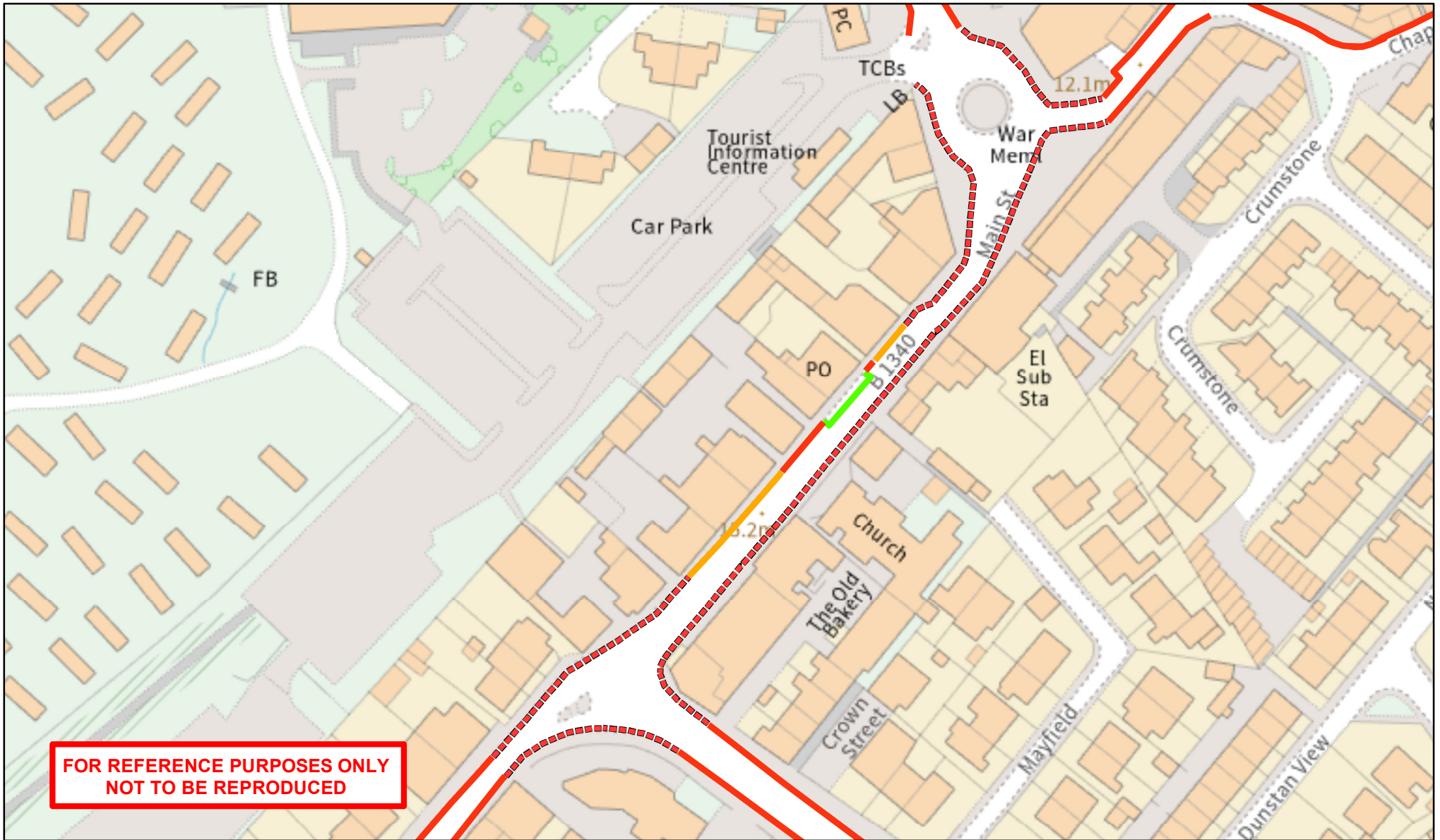
NORTHUMBERLAND COUNTY COUNCIL

**ROAD TRAFFIC REGULATION ACT 1984
NORTH NORTHUMBERLAND (NORTHERN) AREA (WAITING AND LOADING)
COMPOSITE ORDER 2011 AMENDMENT NO 59 ORDER 2022**

**STATEMENT OF THE COUNCIL'S REASONS FOR
MAKING THE ORDER**

B1340 Main Street, Seahouses

The Order is necessary to improve road safety by prohibiting obstructive and indiscriminate parking at Main Street and its associated junctions and roundabouts. A loading bay is to be provided to allow local businesses to carry out deliveries directly outside their premises whilst allowing the free flow of traffic to be maintained on a key route through Seahouses.



**FOR REFERENCE PURPOSES ONLY
NOT TO BE REPRODUCED**



Northumberland
County Council

Northumberland County Council
County Hall
Morpeth
Northumberland NE61 2EF Tel: 0345 600 6400

**Network Management
Information System**

This map is reproduced from Ordnance Survey material with the permission of Ordnance Survey on behalf of the Controller of Her Majesty's Stationary Office Crown Copyright. Unauthorised reproduction infringes Crown Copyright and may lead to prosecution or civil proceedings. License no. 100049048 (2019).





Title:
Proposed Parking Restrictions
B1340 Main Street
Seahouses

Drn:
WB

Date:
19.04.2022

Scale:
1:1,250

Key:

-  Proposed 'No Waiting or Loading at Any Time' Restrictions (Double Yellow Lines & Kerb Blips)
-  Proposed 'No Waiting at Any Time' Restrictions (Double Yellow Lines)
-  Proposed 'No Waiting' Restrictions 8.30am - 6pm (Single Yellow Lines)
-  Proposed Loading Only Bay - All Days, All Hours