

**ROAD TRAFFIC REGULATION ACT 1984**  
**THE COUNTY COUNCIL OF NORTHUMBERLAND**  
**NORTH NORTHUMBERLAND (NORTHERN) AREA (WAITING AND LOADING)**  
**COMPOSITE ORDER 2011 - AMENDMENT NO 32 EXPERIMENTAL ORDER 2018**  
**(TRO\_005\_32)**

The Northumberland County Council, in exercise of their powers under Sections 1(1), and Schedule 9 of the Road Traffic Regulation Act 1984, hereby make the following order:

**1. Commencement and Citation**

1.1. This Order shall come into operation on 22<sup>nd</sup> October 2018 until the 22<sup>nd</sup> October 2019 and may be cited as the "The County of Northumberland North Northumberland (Northern) Area (Waiting and Loading) Composite Order 2011 – Amendment No 32 Experimental Order 2018.

**2. Interpretation**

2.1. In this Order, unless the context otherwise requires, the following expressions have the meanings hereby respectively assigned to them:

2.1.1. "Council" means Northumberland County Council.

2.1.2. "The Act" means the Road Traffic Regulation Act 1984.

2.2 Any reference in this Order to any enactment shall be construed as a reference to that enactment as amended, applied, consolidated, re-enacted by or as having effect by virtue of any subsequent re-enactment.

2.3 Principal Order, means North Northumberland (Northern) Area (Waiting and Loading) Composite Order 2011.

**3. Restrictions**

3.1 The restrictions imposed by this Order shall be in addition to and not in derogation of any restrictions or requirements imposed by any Regulations made or having effect as if made under the Act or by or under any other enactment.

3.2 Where an Act of Parliament referred to in this Order or any Regulation, Direction or Order made under it is repealed and new provisions enacted (with or without modifications) new provisions shall be substituted in this Order where relevant.

3.3 Except where otherwise stated, any reference in this Order to a numbered article or schedule is a reference to the article or schedule bearing that number in this Order.

3.4 The Interpretation Act 1978 shall apply to this Order as it applies to an Act of Parliament

#### 4. Additions and Suspensions of Waiting and Loading Restrictions

4.1 Additions - There shall be added to Schedule 1 of the Principal Order the 'Waiting' restrictions specified in the First Schedule of this Experimental Order.

#### 5. Power to Modify or amend this Order

5.1. The operation of this Experimental Order or any provision of it may be modified or suspended by the Council's Director of Local Services and Housing if it appears to him essential –

5.1.1 in the interests of the expeditious, convenient and safe movement of traffic;

5.1.2 in the interests of providing suitable and adequate on-street parking facilities, or

5.1.3 for preserving or improving the amenities of the area through which any road affected by the order runs.


5.2. This power shall be exercised only after consulting the appropriate chief officer of police and giving such public notice as the Secretary of State may direct

#### 6. Revocations

None

**GIVEN** under the Common Seal of the County Council of Northumberland this 4<sup>th</sup> day of October 2018.

The **COMMON SEAL** of **THE COUNTY COUNCIL OF NORTHUMBERLAND** was hereunto affixed in the presence of:



Duly Authorised Officer.



Seal No  
19870.

# FIRST SCHEDULE

## ADDITIONS

### ROAD TRAFFIC REGULATION ACT 1984

#### THE COUNTY COUNCIL OF NORTHUMBERLAND NORTH NORTHUMBERLAND (NORTHERN) AREA (WAITING AND LOADING) COMPOSITE ORDER 2011 - AMENDMENT NO 32 EXPERIMENTAL ORDER 2018 (TRO\_005\_32)

#### Schedule 1 – Waiting

Ref No	Town	Street	Side	Description	Proscribed Hours
6762	BEADNELL	BENTHALL	South	A point 45 metres west of its junction with Dunes Court to a point 132 metres west of its junction with Dunes Court	A
6761	BEADNELL	BENTHALL	North	A point 34 metres west of its junction with Dunes Court to a point 132 metres west of its junction with Dunes Court	A
6760	BEADNELL	THE HAVEN	North	A point 9 metres east of its junction with Dunes Court to a point 19 metres east of its junction with Dunes Court	A
6758	BEADNELL	THE HAVEN	South	A point 9 metres east of its junction with Dunes Court to a point 19 metres east of its junction with Dunes Court	A
6755	BEADNELL	THE WYNDING	West	A point 6 metres north of its junction with The Haven to a point 54 metres north of its junction with The Haven	A
6754	BEADNELL	THE WYNDING	East	A point 6 metres north of its junction with The Haven to a point 54 metres north of its junction with The Haven	A

## **ROAD TRAFFIC REGULATION ACT 1984**

### **THE COUNTY COUNCIL OF NORTHUMBERLAND NORTH NORTHUMBERLAND (NORTHERN) AREA (WAITING AND LOADING) COMPOSITE ORDER 2011 - AMENDMENT NO 32 EXPERIMENTAL ORDER 2018 (TRO\_005\_32)**

#### **STATEMENT OF THE COUNCILS REASONS FOR MAKING THE ORDER**

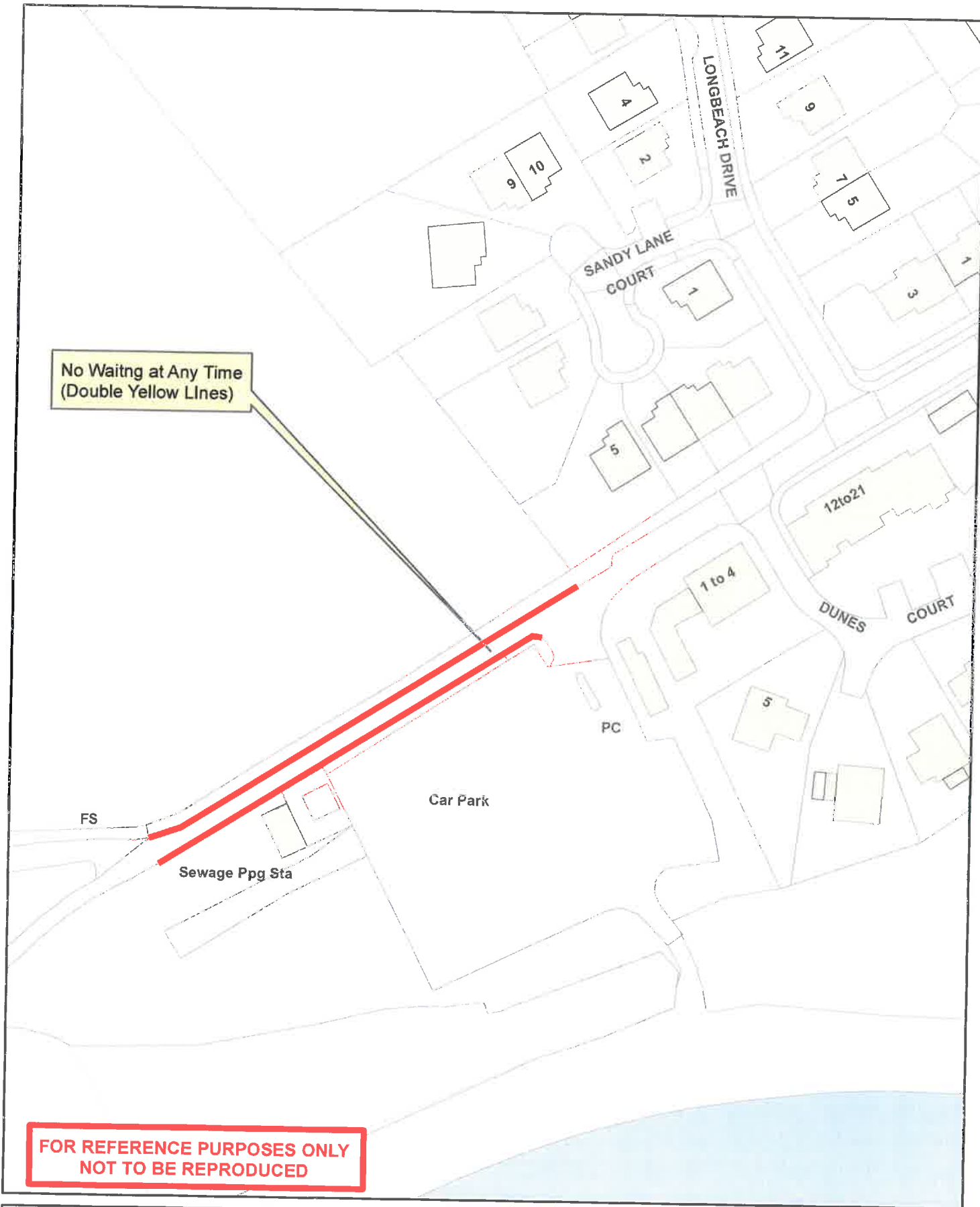
The general effect of this Experimental Order will be to introduce: - No Waiting At Any Time parking restrictions (double yellow line) in a small number of areas in Beadnell Village.

These restrictions will be in place on an experimental basis on sections of the highway on Benthall, The Haven and The Wynding, Beadnell Village for a maximum of 12 months.

The reasons for introducing these restrictions by way of an Experimental Order is to address highways safety concerns, primarily caused by indiscriminate parking in Beadnell Village, therefore providing an opportunity to monitor the changes in parking behavior during this period of time.

Consideration will be given after the trial period as to whether or not the provisions of this Experimental Order should be made permanent. Currently at the end of the trial period, the Council intends to consider making an Order which will continue in force indefinitely having the same effect as the Experimental Traffic Regulation Order.

Feedback should be presented to Highways Programme (via [highwaysprogramme@northumberland.gov.uk](mailto:highwaysprogramme@northumberland.gov.uk)) no later than 14<sup>th</sup> April 2019 for review. Any feedback after that date may not be considered.



**FOR REFERENCE PURPOSES ONLY  
NOT TO BE REPRODUCED**

**Northumberland**  
Northumberland County Council

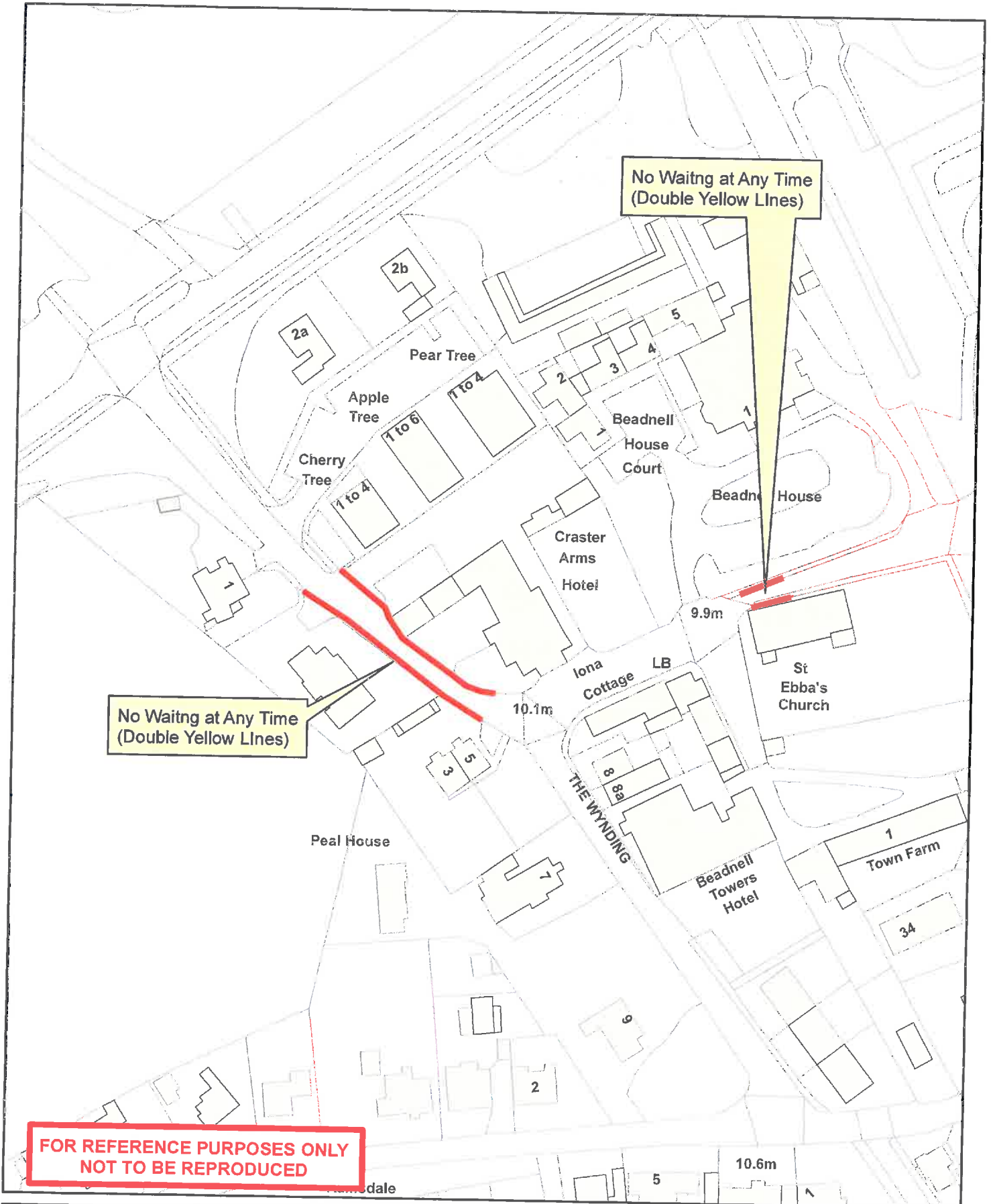
**Network Management  
Information System**

Title: Beadnell Village  
Experimental Order  
TRO\_005\_32  
(Plan 2) - Oct 2018

Northumberland County Council  
County Hall  
Morpeth  
Northumberland NE61 2EF  
Tel: 01670 533000

This map is reproduced from Ordnance Survey material with the permission of Ordnance Survey on behalf of the Controller of Her Majesty's Stationary Office Crown Copyright. Unauthorised reproduction infringes Crown Copyright and may lead to prosecution or civil proceedings. License no. 100049048 (2009).

Drn:	Date:	Scale:
------	-------	--------



No Waiting at Any Time  
(Double Yellow Lines)

No Waiting at Any Time  
(Double Yellow Lines)

**FOR REFERENCE PURPOSES ONLY  
NOT TO BE REPRODUCED**

**NORTHUMBERLAND**  
Northumberland County Council

**Network Management  
Information System**

Title: Beadnell Village  
Experimental Order  
TRO\_005\_32  
(Plan 1) - Oct 2018

Northumberland County Council  
County Hall  
Morpeth  
Northumberland NE61 2EF  
Tel: 01670 533000

This map is reproduced from Ordnance Survey material with the permission of Ordnance Survey on behalf of the Controller of Her Majesty's Stationary Office Crown Copyright. Unauthorised reproduction infringes Crown Copyright and may lead to prosecution or civil proceedings. License no. 100043048 (2009).

Drn:	Date:	Scale:
------	-------	--------