

NORTHUMBERLAND COUNTY COUNCIL

TRAFFIC REGULATION ORDER

(Ref: TRO_005_27)

Northumberland County Council

North Northumberland (Northern) Area (Waiting and Loading) Composite Order 2011

Amendment No 27 Order 2018

Made: 12th June 2018

Coming into Force: 25th June 2018

Northumberland County Council (hereinafter referred to as "the Council") in exercise of their powers under Sections 1, 2 and 4 and Paragraphs 20 and 27 of Schedule 9 of the Road Traffic Regulation Act 1984 ("the Act of 1984"), and after consulting with the Chief Officer of Police in accordance with Part III of Schedule 9 to the Act of 1984 and of all other enabling powers hereby make the following Order:-

1. Commencement and Citation

This Order shall come into operation on the 25th June 2018 and may be cited as "NCC North Northumberland (Northern) Area (Waiting and Loading) Composite Order 2011 Amendment No 27 Order 2018".

2. In the Order:-

"Order" means "NCC North Northumberland (Northern) Area (Waiting and Loading) Composite Order 2011".

"Amendment Order" means "North Northumberland (Northern) Area (Waiting and Loading) Composite Order 2011 Amendment No 27 Order 2018".

The Interpretation Act 1978 shall apply to this Order as it applies to an Act of Parliament.

SCHEDULE ONE

ADDITIONS – NNC North Northumberland (Northern) Area (Waiting and Loading) Composite Order 2011 Amendment Number 27 Order 2018 - TRO_005_27

Schedule 1 – Waiting






Ref No	Town	Street	Side	Description	Prescribed Hours
005_27_000_6537	Berwick	Chapel Street	North East	At its junction with Walkergate to a point 60 metres south east of its junction with Walkergate	A
005_27_000_6538	Berwick	Chapel Street	North East	At a point 104 metres south east of its junction with Walkergate to a point 108 metres south east of its junction with Walkergate	A

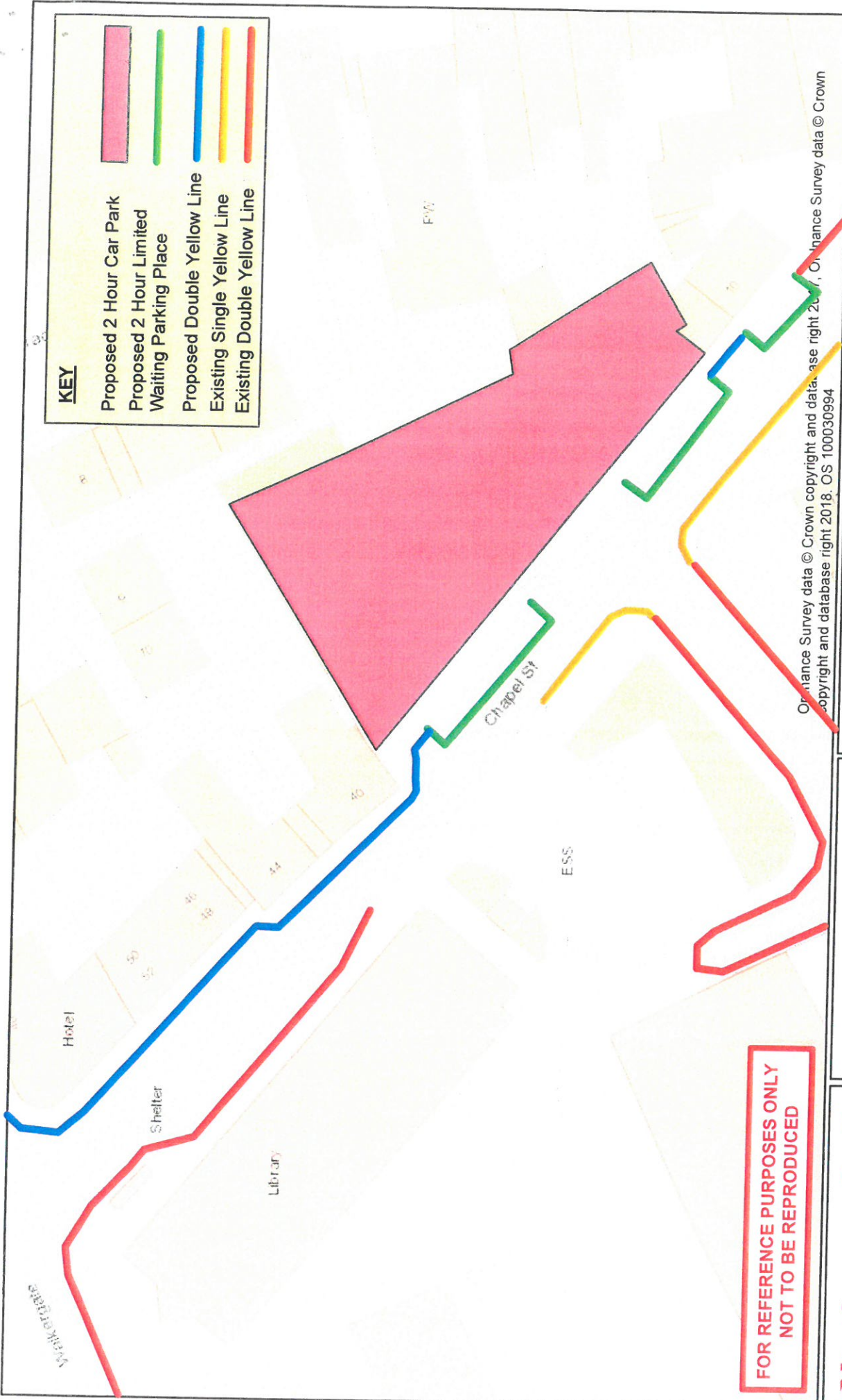
**ROAD TRAFFIC REGULATION ACT 1984
THE COUNTY OF NORTHUMBERLAND
NORTH NORTHUMBERLAND (NORTHERN) AREA (WAITING AND LOADING)
COMPOSITE ORDER 2011 AMENDMENT NO 27 ORDER 2018
&
NORTH NORTHUMBERLAND (NORTHERN) AREA (PARKING PLACES)
COMPOSITE ORDER 2011 AMENDMENT NO 13 ORDER 2018**

**STATEMENT OF THE COUNCIL'S REASONS FOR
MAKING THE ORDERS**

The Orders has been considered necessary to improve short stay parking facilities within Berwick following the Berwick Parking Review.

KEY

-  Proposed 2 Hour Car Park
-  Proposed 2 Hour Limited Waiting Parking Place
-  Proposed Double Yellow Line
-  Existing Single Yellow Line
-  Existing Double Yellow Line



Ordnance Survey data © Crown copyright and database right 2018. OS 100030994
 Ordnance Survey data © Crown copyright and database right 2018. OS 100030994

Title: Chapel Street, Berwick
 Proposed Parking Restrictions

Dm: **Date:** **Scale:** 1:1000

Network Management Information System

This map is reproduced from Ordnance Survey material with the permission of Ordnance Survey on behalf of the Controller of Her Majesty's Stationary Office. Crown Copyright. Unauthorised reproduction infringes Crown Copyright and may lead to prosecution or civil proceedings. License no. 100049048 (2009).

Northumberland
 Northumberland County Council

Northumberland County Council
 County Hall
 Morpeth
 Northumberland NE61 2EF Tel: 01670 533000