

**NORTHUMBERLAND COUNTY COUNCIL
ROAD TRAFFIC REGULATION ACT 1984
NARROWGATE ALNWICK PROHIBITION OF DRIVING/PEDESTRIANISATION
ORDER 2024 (TROM_318)**

Northumberland County Council, in exercise of their powers under Sections 1, 2, 3 and 4 and Schedule 9 of the Road Traffic Regulation Act 1984 ("the Act") and all other enabling powers, and after consultation with the Chief Officer of Police in accordance with Part III of Schedule 9 of the Act, hereby make the following Order:

1. (1) This Order shall come into operation on the 23rd September 2024 and may be cited as Northumberland County Council Narrowgate Alnwick Prohibition of Driving/Pedestrianisation Order 2024.

(2) Except where otherwise stated, any reference in this Order to a numbered article is a reference to the article bearing that number in this Order.

(3) The Interpretation Act 1978 shall apply for the interpretation of this Order as it applies for the interpretation of an Act of Parliament.
2. No person shall cause any vehicle to enter the length of highway detailed in The Schedule of this Order.
3. This Order will hereby revoke Schedule 1 of "The County Council of Northumberland (Fenkle Street and Hotspur Street, Alnwick) (Restriction of Turning) Order 1963".

THE COMMON SEAL of NORTHUMBERLAND COUNTY COUNCIL was hereunto affixed this 11th day of September 2024 in the presence of:

Stephen Gerrard
Director of Law and Corporate Governance
Legal Services
Northumberland County Council
County Hall,
Morpeth,
NE61 2EF.



Duly Authorised Officer



Seal Number: 27267

THE SCHEDULE

**NORTHUMBERLAND COUNTY COUNCIL
ROAD TRAFFIC REGULATION ACT 1984
NARROWGATE ALNWICK PROHIBITION OF DRIVING/PEDESTRIANISATION
ORDER 2024 (TROM_318)**

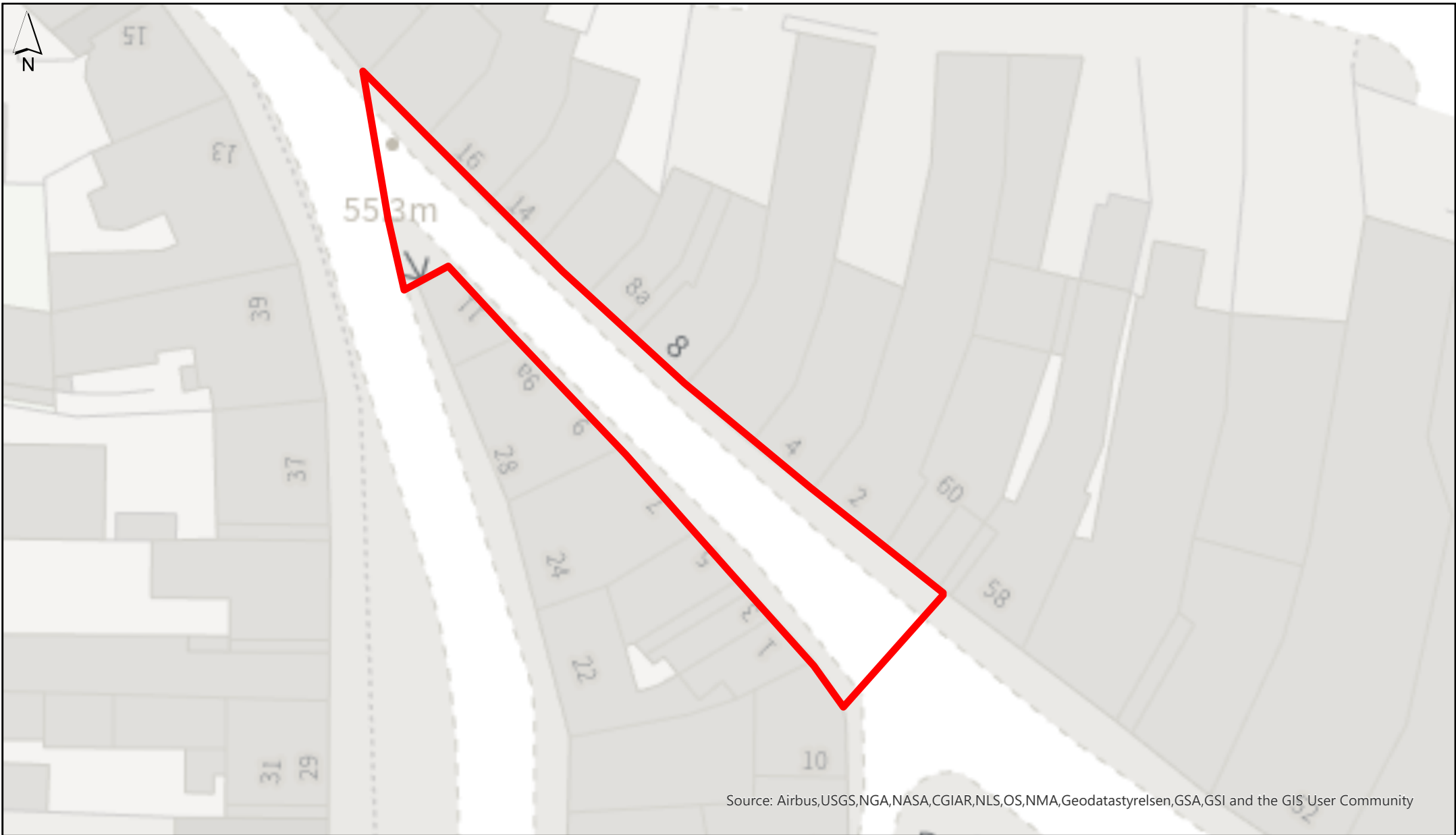
Prohibition of Driving restriction on the following length of highway (and for reference only, detailed on the attached plan)



USRN	Street	Town	Description
404640	NARROWGATE	ALNWICK	At its junction with Fenkle Street to its junction with Paikes Street

**NORTHUMBERLAND COUNTY COUNCIL
ROAD TRAFFIC REGULATION ACT 1984
NARROWGATE ALNWICK PROHIBITION OF DRIVING/PEDESTRIANISATION
ORDER 2024 (TROM_318)**

**STATEMENT OF THE COUNCIL'S REASONS FOR
MAKING THE ORDER**

The Order is necessary to allow a section of Narrowgate in Alnwick to be physically closed to vehicular traffic and to create a hard surfaced area for the use of pedestrians.



 <p>Northumberland County Council</p>	<p>Proposed Prohibition of Driving Narrowgate Alnwick</p>				<p>Key:</p> <p> Proposed Pedestrianised Area</p>	
<p>Northumberland County Council County Hall Morpeth Northumberland NE61 2EF Tel: 0345 600 6400</p>	<p>This map is reproduced from Ordnance Survey material with the permission of Ordnance Survey on behalf of the Controller of Her Majesty's Stationary Office Crown Copyright. Unauthorised reproduction infringes Crown Copyright and may lead to prosecution or civil proceedings. License no. 100049048 (2010).</p>	<p>Drn: WB</p>	<p>Date: 30.07.24</p>	<p>Scale: 1:750</p>		