

**NORTHUMBERLAND COUNTY COUNCIL
ROAD TRAFFIC REGULATION ACT 1984
(HAWTHORN ROAD ROSALIND STREET BACK LANE ASHINGTON
PROHIBITION OF ENTRY RESTRICTION) ORDER 2024
(TROM_283)**

Northumberland County Council, in exercise of their powers under Sections 1, 2, 3 and 4 and Schedule 9 of the Road Traffic Regulation Act 1984 ("the Act") and all other enabling powers, and after consultation with the Chief Officer of Police in accordance with Part III of Schedule 9 of the Act, hereby make the following Order:

1. (1) This Order shall come into operation on the 11th March 2024 and may be cited as "Northumberland County Council (Hawthorn Road Rosalind Street Back Lane Ashington Prohibition of Entry Restriction) Order 2024."
- (2) The restrictions imposed by this Order shall be in addition to and not in derogation from any restriction or requirement imposed by any regulation made or having effect as if made under the Act or by or under any other enactment.
- (3) Except where otherwise stated, any reference in this Order to a numbered article or schedule is a reference to the article or schedule bearing that number in this Order.
- (4) The Interpretation Act 1978 shall apply for the interpretation of this Order as it applies for the interpretation of an Act of Parliament.
2. Save as provided in Article 3, no person shall cause or permit any vehicle to enter on the length of highway detailed in Schedule 1 to this Order.
3. Nothing in Article 2 shall make it unlawful to cause or permit any vehicle to proceed on the length of highway detailed in Schedule 1, if the vehicle is being used for fire and rescue, police, ambulance or special forces purposes.

THE COMMON SEAL of NORTHUMBERLAND COUNTY COUNCIL

was hereunto affixed this 28th day of February 2024.

A handwritten signature in black ink, consisting of a series of loops and a long horizontal stroke extending to the right.

Duly Authorised Officer



Seal Number: 26476

SCHEDULE 1

**NORTHUMBERLAND COUNTY COUNCIL
ROAD TRAFFIC REGULATION ACT 1984
(HAWTHORN ROAD ROSALIND STREET BACK LANE ASHINGTON
PROHIBITION OF ENTRY RESTRICTION) ORDER 2024
(TROM_283)**

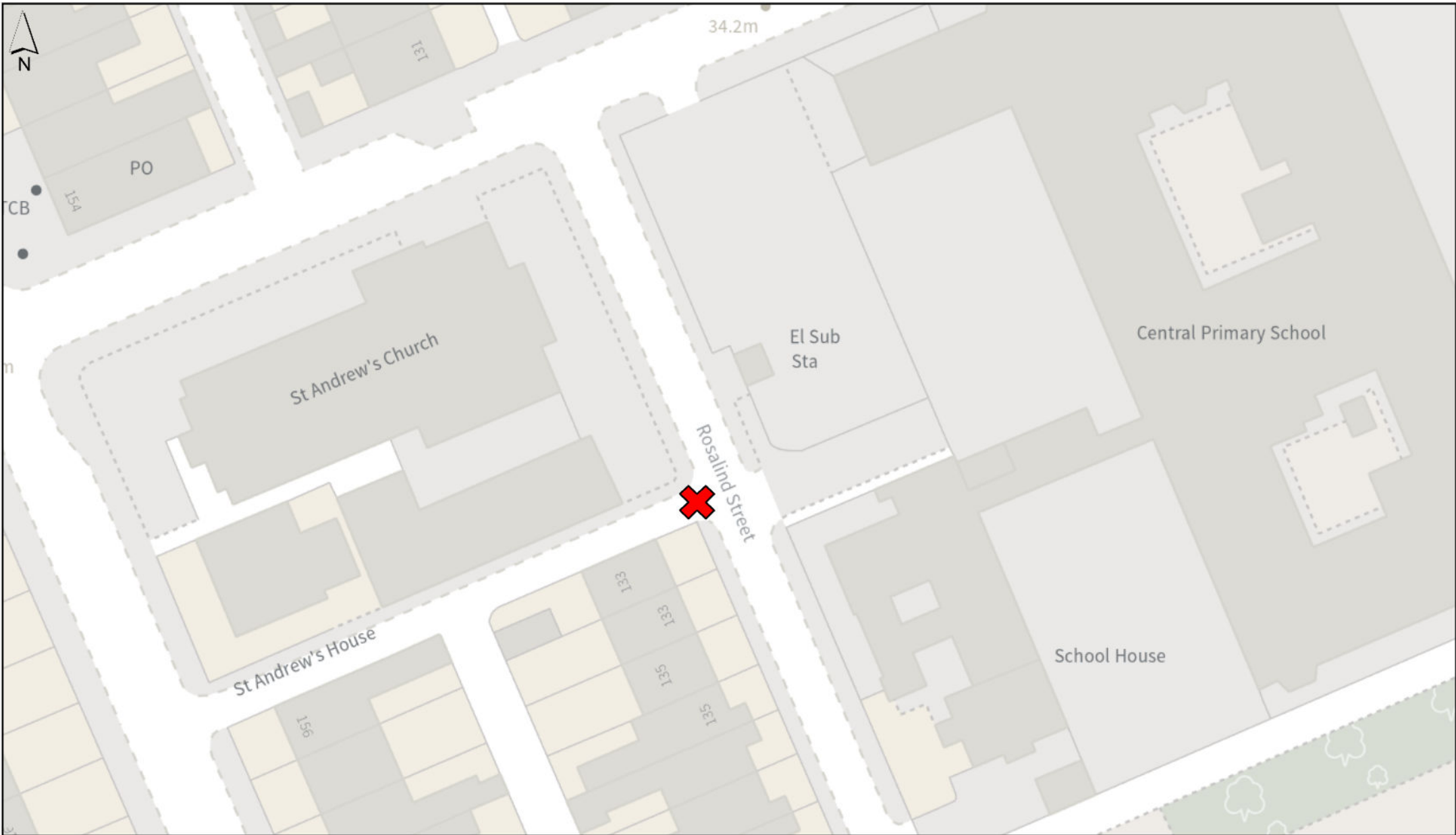
**Prohibition of Entry on the following length of highway
(and for reference only, detailed on the attached plan)**



USRN	Street	Town	Description	Direction of Traffic Flow	Grid Reference
42022108	HAWTHORN ROAD ROSALIND STREET BACK LANE	ASHINGTON	At its junction with Rosalind Street	West	428113, 587360

**NORTHUMBERLAND COUNTY COUNCIL
ROAD TRAFFIC REGULATION ACT 1984
(HAWTHORN ROAD ROSALIND STREET BACK LANE ASHINGTON
PROHIBITION OF ENTRY RESTRICTION) ORDER 2024
(TROM_283)**

STATEMENT OF THE COUNCIL'S REASONS FOR MAKING THE ORDER

The Order is necessary to improve road safety and the free flow of traffic by prohibiting vehicular movements through the eastern entrance of the back lane between Hawthorn Road and Rosalind Street, thereby reducing the likelihood of collisions as a result of vehicles travelling in both directions.



 <p>Northumberland County Council</p>	<p>Proposed Prohibition of Entry Central Primary (Upper Site) School Ashington</p>				<p>Key:</p> <p> Proposed Prohibition of Entry</p>	
<p>Northumberland County Council County Hall Morpeth Northumberland NE61 2EF Tel: 0345 600 6400</p>	<p>This map is reproduced from Ordnance Survey material with the permission of Ordnance Survey on behalf of the Controller of Her Majesty's Stationary Office Crown Copyright. Unauthorised reproduction infringes Crown Copyright and may lead to prosecution or civil proceedings. License no. 100049048 (2010).</p>	<p>Drn: WB</p>	<p>Date: 05.01.24</p>	<p>Scale: 1:500</p>		