

**THE COUNTY COUNCIL OF NORTHUMBERLAND  
ROAD TRAFFIC REGULATION ACT 1984  
(DARRAS HALL FIRST SCHOOL 20MPH SPEED RESTRICTIONS)  
ORDER 2018 - (TROM\_118)**

The Northumberland County Council, in exercise of their powers under Sections 1(1), 2(1) and (2), 82(2), 83(2) and 84 (1) and Part III and Part IV of Schedule 9 to the Road Traffic Regulation Act 1984, hereby make the following order:

1. (1) This Order shall come into operation on the 28<sup>th</sup> August 2018 and may be cited as "The County Council of Northumberland (Darras Hall First School 20 MPH Speed Restrictions) Order 2018."
- (2) The restrictions imposed by this Order shall be in addition to and not in derogation from any restriction or requirement imposed by any regulation made or having effect as if made under the Act or by or under any other enactment.
- (3) Except where otherwise stated, any reference in this Order to a numbered article or schedule is a reference to the article or schedule bearing that number in this Order.
2. Save as provided in Article 3, this Order shall render it unlawful for a person to cause or permit a vehicle to proceed at a speed in excess of 20 mph on those lengths of highway detailed in Schedule 1.
3. Nothing in Articles 1 and 2 shall make it unlawful for a person to drive in excess of the stated speed limit on the length of roads specified in that Article if it is being used for police, fire and rescue or ambulance purposes.

**GIVEN** under the Common Seal of the County Council of Northumberland this 31<sup>st</sup> day of July 2018.

The **COMMON SEAL** of **THE COUNTY COUNCIL OF NORTHUMBERLAND** was hereunto affixed in the presence of:

*N. J. Morrison*

Duly Authorised Officer.



## SCHEDULE 1

**20 MPH Speed Restrictions on the following lengths of highway  
(and for reference only detailed, on the attached plan)**

<b>USRN</b>	<b>Street</b>	<b>Town</b>	<b>Description</b>
6201993	BROADWAY	PONTELAND	At its junction with Middle Drive to a point 30 metres south of its junction with Darras Road
6204740	MIDDLE DRIVE	PONTELAND	A point 50 metres west of its junction with Broadway to a point 40 metres east of its junction with Linden Way
6220583	U9083 DARRAS HALL SHOPS SERVICE ROAD	PONTELAND	For its entire length
6205066	WOODSIDE	PONTELAND	At its junction with Middle Drive to a point 32 metres south of its junction with Middle Drive

**THE COUNTY COUNCIL OF NORTHUMBERLAND  
ROAD TRAFFIC REGULATION ACT 1984  
(DARRAS HALL FIRST SCHOOL 20MPH SPEED RESTRICTIONS)  
ORDER 2018**

**(TROM\_118)**

**STATEMENT OF THE COUNCIL'S REASONS FOR  
MAKING THE ORDER**

The Order is necessary as part of Northumberland County Council's road safety improvements adjacent to schools, by introducing a 20 MPH limit at Darras Hall First School and surrounding area.

[illegible]

1





Dm:	Date:	Scale:
-----	-------	--------

This map is reproduced from Ordnance Survey material with the permission of Ordnance Survey on behalf of the Controller of Her Majesty's Stationary Office Crown Copyright. Unauthorised reproduction infringes Crown Copyright and may lead to prosecution or civil proceedings. Licence no. 100049048 (2009).

Norrlumberland NE61 2EF Tel 01670 533000



Ref	TSR & GID 2015 Sign. No.	Schedule No.	Perf No.	Item no.	Mark (m)	Cap(m)	Width(mm)	Road Spads	Use
RN001	10485	10	2	9		4300 ± 1000		—	20 or 30 spaced light roundels.
RN002	1027.1	7	4	10	Verise		150	—	Existing road work is to be removed and replaced with Kump Clear Kump Clear markings.
RN003	01018.1	7	4	1	Confineuse		75	—	Double yellow line marking of any type.
RN004	1047	7	4	2	Confineuse		75	—	Double yellow line - No marking during road work times.
RN005	1023.1	7	4	9	Verise			—	Bus Stop.

Road Signs Schedule									
Ref	MS & GD 2015 Imp. No.	Signage (mm)	Legend	Size of Surface (mm)	Approx. Quantity	Plate/Sign Size (mm)	Plate/Sign Length (mm)	Plate/Sign Height (mm)	Remarks
T200	Schedule 10, Part 2, Item 1, Regulate the flow (R1)	100A		100 mm x 100 mm	0.8	76	2.4	0	It is mounted on top of bridge piers (MS R102)
T202	Schedule 10, Part 2, Item 1, Regulate the flow (R1)	100A		100 mm x 100 mm	0.3	100A	100A	1,200	It is mounted on utility poles along the road on both sides of the road.
T203	Schedule 10, Part 2, Item 1, Regulate the flow (R1)	100A		100 mm x 100 mm	0.8	-	-	-	It is mounted on top of bridge piers (MS R102)
T204	Schedule 4 Part 2, Item 3, Sign no. 00230	50 40		300 mm x 300 mm	0.04	76	2.34	1	One sign is to be mounted on one post. It is mounted on the roadside of the road.

