

THE COUNTY COUNCIL OF NORTHUMBERLAND
ROAD TRAFFIC REGULATION ACT 1984
(B6349 WEST ROAD AREA BELFORD 20 MPH SPEED RESTRICTION)
ORDER 2018
TROM_110

NOTICE IS HEREBY GIVEN that the County Council have made the above-named Order under Sections 1(1) 2(1) and (2), 82(2), 83(2) and 84 and Part III and Part IV of Schedule 9 to the Road Traffic Regulation Act 1984.

The effect of the Order, which will come into force on the 9th April 2018, will be to introduce 20 miles per hour speed restrictions on sections of the following lengths of highway:

NSGID	Street Name and Description	Town	Description
2518915	B6349 SIONSIDE TO BELFORD	BELFORD	At its junction with West Street (grid ref: 410373 633618) to a point 417 metres west of its junction with West Road (grid ref: 410016 633399)
2518767	U2039 WEST STREET TO BELFORD BURN	BELFORD	For its entire length
2507049	WEST STREET SIDE ROAD	BELFORD	For its entire length
2502799	WEST STREET	BELFORD	For its entire length

Exemptions are included in the Order for police, fire and rescue and ambulance purposes.

A copy of the Order, together with a map showing the area covered and a Statement of the Council's Reasons for Making the Order may be examined at Berwick Information Centre, Walkergate Building, Walkergate, Berwick upon Tweed or by contacting the Programme and Production Team, Local Services Directorate, County Hall, Morpeth, Northumberland, NE61 2EF during normal office hours.

If you wish to question the validity of the Order or any of the provisions contained therein on the grounds that it is not within the powers conferred by the Road Traffic Regulation Act 1984 or on the grounds that any requirement of the Act or any instrument made under it has not been complied with in relation to the Order you may before the 18th May 2018 apply to the High Court for that purpose.

Dated this 5th day of April 2018.

Liam Henry
Legal Services Manager
Northumberland County Council
County Hall
Morpeth
Northumberland
NE61 2EF.

THE COUNTY COUNCIL OF NORTHUMBERLAND
ROAD TRAFFIC REGULATION ACT 1984
(B6349 WEST ROAD AREA BELFORD 20 MPH SPEED RESTRICTION)
ORDER 2018
TROM_110

The Northumberland County Council, in exercise of their powers under Sections 1(1), 2(1) and (2), 82(2), 83(2) and 84 and Part III and Part IV of Schedule 9 to the Road Traffic Regulation Act 1984, hereby make the following order:


1. (1) This Order shall come into operation on the 9th April 2018 and may be cited as "The County of Northumberland (B6349 West Road Area Belford 20 MPH Speed Restriction) Order 2018."
- (2) The restrictions imposed by this Order shall be in addition to and not in derogation from any restriction or requirement imposed by any regulation made or having effect as if made under the Act or by or under any other enactment.
- (3) Except where otherwise stated, any reference in this Order to a numbered article or schedule is a reference to the article or schedule bearing that number in this Order.
2. Save as provided in Article 3, this Order shall render it unlawful for a person to cause or permit a vehicle to proceed at a speed in excess of 20 mph on those lengths of highway detailed in Schedule 1.
3. Nothing in Articles 2 and 3 shall make it unlawful for a person to drive in excess of the stated speed limit on the length of roads specified in that Article if it is being used for police, fire and rescue or ambulance purposes.

GIVEN under the Common Seal of the County Council of Northumberland this 27th day of March 2018.

The **COMMON SEAL** of **THE COUNTY COUNCIL OF NORTHUMBERLAND** was hereunto affixed in the presence of:



Duly Authorised Officer.



Seal nb
18048

THE COUNTY COUNCIL OF NORTHUMBERLAND

**ROAD TRAFFIC REGULATION ACT 1984
(B6349 WEST ROAD AREA BELFORD 20 MPH SPEED RESTRICTION)
ORDER 2018
TROM_110**

**STATEMENT OF THE COUNCIL'S REASONS FOR
MAKING THE ORDER**

The Order is necessary to improve road safety adjacent to Belford School in accordance to current County Council Policy (to implement 20 MPH speed restrictions adjacent to schools in Northumberland)



CONTRACT
DRAWING No.
Northumberland
Northumberland County Council

- NOTES**
1. Drawing to be read in conjunction with drawing HE163318/02/01/01 Sign and Road Marking Schedules.
 2. Useful information can be found in the project folder: S:\Highways\PROJECT\16\HE163318 - Bedford First School 20mph Limit\MS Plan\12 Responses
 3. EPW tape to be used when mounting signs on lighting columns to protect the columns.
 4. **SPECIFICATION FOR RED SURFACE TREATMENT**
Proposed surface treatment with thermoplastic resin-binder (under-painted) red. It should contain 50% (+ or - 1%) wet quantity aggregate with a minimum PSD of 80 and a minimum texture depth of 1.5mm (measured by the sand patch) test. The material should be manufactured conforming to BS5750.

DESIGNED BY	DATE	DESIGNED BY	DATE
CHECKED BY	DATE	CHECKED BY	DATE
APPROVED BY	DATE	APPROVED BY	DATE

CONSTRUCTION

Client:
NORTHUMBERLAND COUNTY COUNCIL
COUNTY HALL, ALNTHORPE,
NORTHUMBERLAND, NE13 3DT

Job Title:
Bedford First School,
20mph Speed Limit









Drawing Title:
Scheme Layout and
Construction Details

Scale: 1:250

Northumberland Northumberland County Council			
DRN	DATE	DESIGNED BY	DATE
HE163318/02/01/01	JUN 17	SP	SP
Job Number	HE163318		

NEW ROAD MARKINGS SCHEDULE						
REF	TORRIS 2018 DAG NO	MARK (m)	CAP (m)	WIDTH (mm)	ROAD STUDS	USE
	1065	—	—	—	—	20MPH ROAD MARKING ROUND 4.5m HIGH
	1065	—	—	—	—	20MPH ROAD MARKING ROUND 4.5m HIGH
RW1	1042.4	4.0	2.0	100 (edge) 150 (centre)	—	TAPER AROUND PROTRUDING ONE WAY LINES
RW2	1023A 1023A 1004A 1004A	0.6 — 0.6 4.0	0.3 — 0.3 2.0	200 — 100 100	—	ONE WAY MARKINGS AT JUNCTION
RW3	1008	2	4	100	—	REVISED CENTRELINE

NOTE:
(1) NEW MARKINGS TO BE IN WHITE OR YELLOW WHERE SPECIFIED THERMOPLASTIC SIGNED WITH APPLIED GLASS BEADS
(2) ENSURE CARRIAGEWAY IS CLEAN BEFORE LAYING MARKINGS

NEW TRAFFIC SIGNS SCHEDULE									
SGH REF	TORRIS 2018 DAG NO	Y HEIGHT (mm)	LEGEND	NO	SURFACE	APPROX SIZE (mm)	POST SHA (mm)	POST LENGTH (m)	REMARKS
(151)	671	—		2	CLASS R2	600 x 600 (As Exists)	As Exists	As Exists	Existing terminal signs and posts to be removed and replaced (repositioned to the west of their existing position)
(152)	670	—		2	CLASS R2	600 x 600 (As Exists)	As Exists	As Exists	Existing terminal signs and posts to be removed and replaced (repositioned to the west of their existing position)
(153)	675A	—		2	CLASS R2	As Exists	As Exists	As Exists	Existing signs and posts to be removed from Wilkins Way / West St junction and replaced at location shown.
(154)	674	—		2	CLASS R2	As Exists	As Exists	As Exists	Existing signs and posts to be removed from Wilkins Way / West St junction and replaced at location shown. Children's artwork to be replaced with new artwork (to be stuck on).
(155)	675A	—		1	CLASS R2	As Exists	—	—	Sign to be mounted on lighting column (sign attached by its side so neither face is obstructed by the column).
(156)	674	—		1	CLASS R2	As Exists	—	—	Sign to be mounted on lighting column (sign attached by its side so neither face is obstructed by the column). Children's artwork to be replaced with new drawings (to be stuck on).
(157)	670	—		10	CLASS R2	300 x 300	—	—	Mounted on existing lighting column / post. Signs mounted with interlocking warning signs, repeaters to be mounted below warning sign.
(158)	670	—		2	CLASS R2	300 x 300	76	3	Signs to be mounted on posts (back to back) on new post.

All rights reserved. No part of this document may be reproduced in any material form (including photocopying or storing in any medium) without the written permission of Northumberland County Council except in accordance with the provisions of Copyright, Designs and Patents Act 1988. Unauthorised reproduction may lead to prosecution or civil proceedings.

S:\Highways\PROJECTS\IMPROVEMENTS\HE163318 - Belford First School 20mph Limit\Drawings\Proposed Layout\HE163318-00-B6349-01-01.dwg

CONTRACT
DRAWING No.

Northumberland
Northumberland County Council

DRAWING
SIZE
A3

NOTES

- Drawing to be read in conjunction with drawing HE163318/00/B6349/01/01 Scheme Layout and Construction Details
- Utilities information can be found in the project folder: S:\Highways\PROJECTS\IMPROVEMENTS\HE163318 - Belford First School 20mph Limit\MS Files\C2 Responses
- EPDM tape to be used when mounting signs on lighting columns to protect the columns.

MINOR AMENDMENTS TO SCHEDULE & UPDATED TO CONSTRUCTION STATUS

CHECKED : SF&NS PASSED : SF&NS

REVISED AS PER COUNCILOR COMMENTS

CHECKED : PASSED :

REVISION By Date Rev.

Drawing Status

CONSTRUCTION

Client
NORTHUMBERLAND COUNTY COUNCIL
COUNTY HALL, MORPETH,
NORTHUMBERLAND, NE61 2EF

Job Title
Belford First School,
20mph Speed Limit

Drawing Title
Sign and Road Marking Schedule

Scale: NOT TO SCALE

Northumberland
Northumberland County Council
TECHNICAL SERVICES

Drn NAW Date JUN17 Checked SF Passed SF

Drawing Number HE163318/00/B6349/02/01 Rev

Job Number/File Number HE163318 Rev