


THE COUNTY COUNCIL OF NORTHUMBERLAND
ROAD TRAFFIC REGULATION ACT 1984
(A192 EAST HARTFORD 50 MPH SPEED RESTRICTION) ORDER 2016
(TROM_011)

The Northumberland County Council, in exercise of their powers under Sections 1(1), 2(1) and (2), 82(2), 83(2) and 84(1) and Part III and Part IV of Schedule 9 to the Road Traffic Regulation Act 1984, hereby make the following order:

1. (1) This Order shall come into operation on the 15th March 2016 and may be cited as "The County of Northumberland (A192 East Hartford 50 mph Speed Restriction) Order 2016.
 - (2) The restrictions imposed by this Order shall be in addition to and not in derogation from any restriction or requirement imposed by any regulation made or having effect as if made under the Act or by or under any other enactment.
 - (3) Except where otherwise stated, any reference in this Order to a numbered article or schedule is a reference to the article or schedule bearing that number in this Order.
2. Save as provided in Article 3, this Order shall render it unlawful for a person to cause or permit a vehicle to proceed at a speed in excess of 50 mph on those lengths of highway detailed in Schedule 1.
 3. Nothing in Articles 2 and 3 shall make it unlawful for a person to drive in excess of the stated speed limit on the length of roads specified in that Article if it is being used for police, fire and rescue or ambulance purposes.

GIVEN under the Common Seal of the County Council of Northumberland this 2nd day of February 2016.

The **COMMON SEAL** of **THE COUNTY COUNCIL OF NORTHUMBERLAND** was hereunto affixed in the presence of:



Duly Authorised Officer.



Seal No. -
14960.

SCHEDULE 1

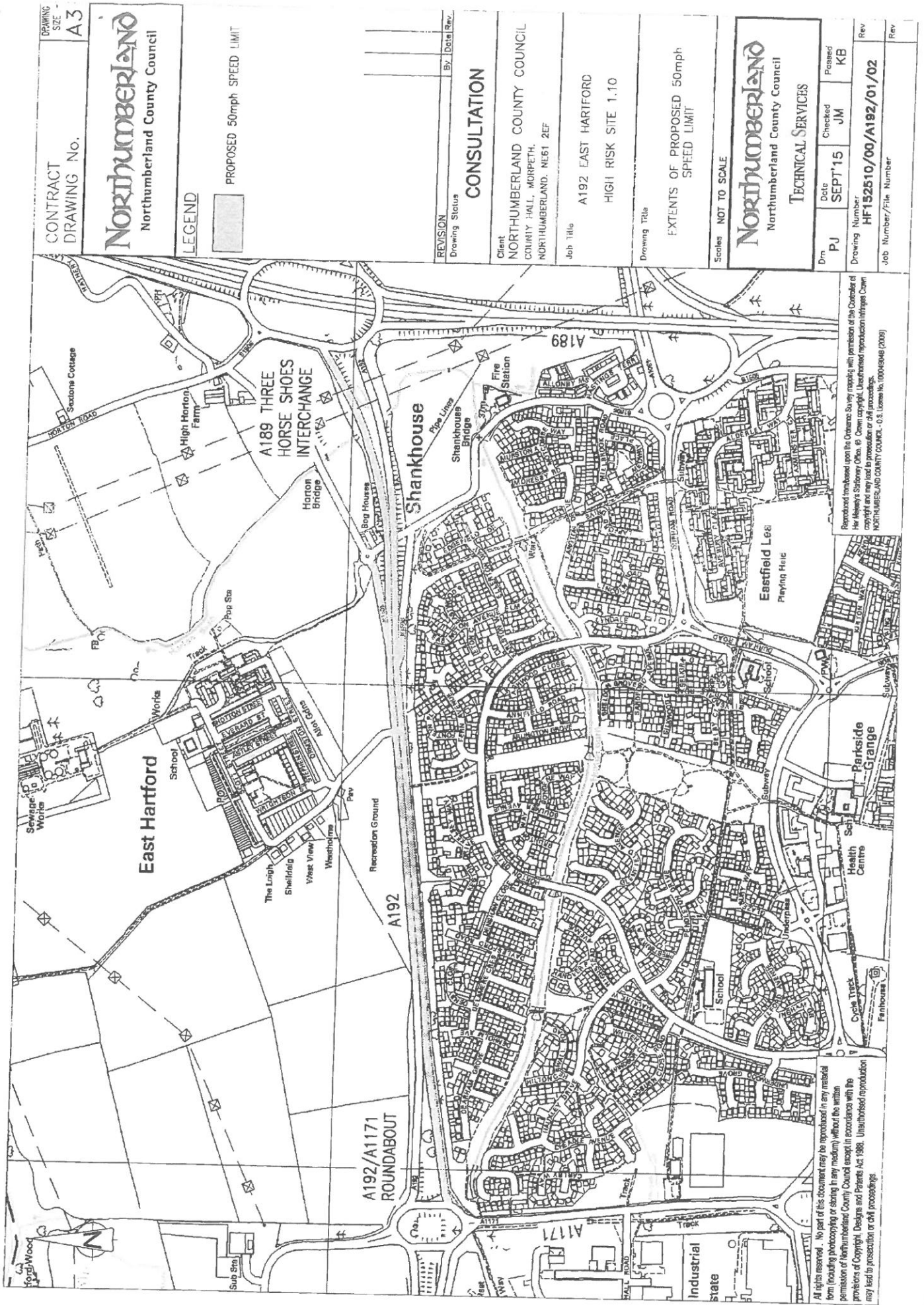
50 MPH Speed Restriction

- (i) **On the A192 Eastbound** - a point 460 metres east of A192/A1171 Roundabout (Grid Reference 426389 578834) to its junction with A192/A189 Interchange Roundabout (Grid Reference 427691 579063). (A distance of 1340 metres)
- (ii) **On the A192 Westbound** – a point 258 metres west of its junction with A192/A189 Interchange Roundabout (Grid Reference 427452 578922) to its junction with A192/A1171 Roundabout (Grid Reference 425933 578752). (A distance of 1534 metres)
- (iii) **On the A192 – B1505 Albion Terrace to Westbound Slip Road** – a point 163 metres west of its junction with B1505 (Albion Terrace to Bog Houses) (Grid Reference 427130 578884) to its junction with A192 Westbound main carriageway (Grid Reference 427055 578886). (A distance of 75 metres)
- (iv) **On the A192 – Eastbound Slip Road to B1505 Bog Houses Roundabout** – at its junction with A192 Eastbound main carriageway (Grid Reference 427124 578919) to its junction with B1505 Bog Houses Roundabout (Grid Reference 427252 578953). (A distance of 132 metres)

THE COUNTY COUNCIL OF NORTHUMBERLAND
ROAD TRAFFIC REGULATION ACT 1984
(A192 EAST HARTFORD 50 MPH SPEED RESTRICTION) ORDER 2016
(TROM_011)

**STATEMENT OF THE COUNCIL'S REASONS FOR
MAKING THE ORDER**

The Order is required due to this location being identified as a "High Risk" site following recent accident history.



CONTRACT
DRAWING No. A3

Northumberland
Northumberland County Council

LEGEND
[Symbol] PROPOSED 50mph SPEED LIMIT

CONSULTATION
Client
NORTHUMBERLAND COUNTY COUNCIL
COUNTY HALL, MORPETH,
NORTHUMBERLAND, NE61 2EF

Job Title
A192 EAST HARTFORD
HIGH RISK SITE 1.10

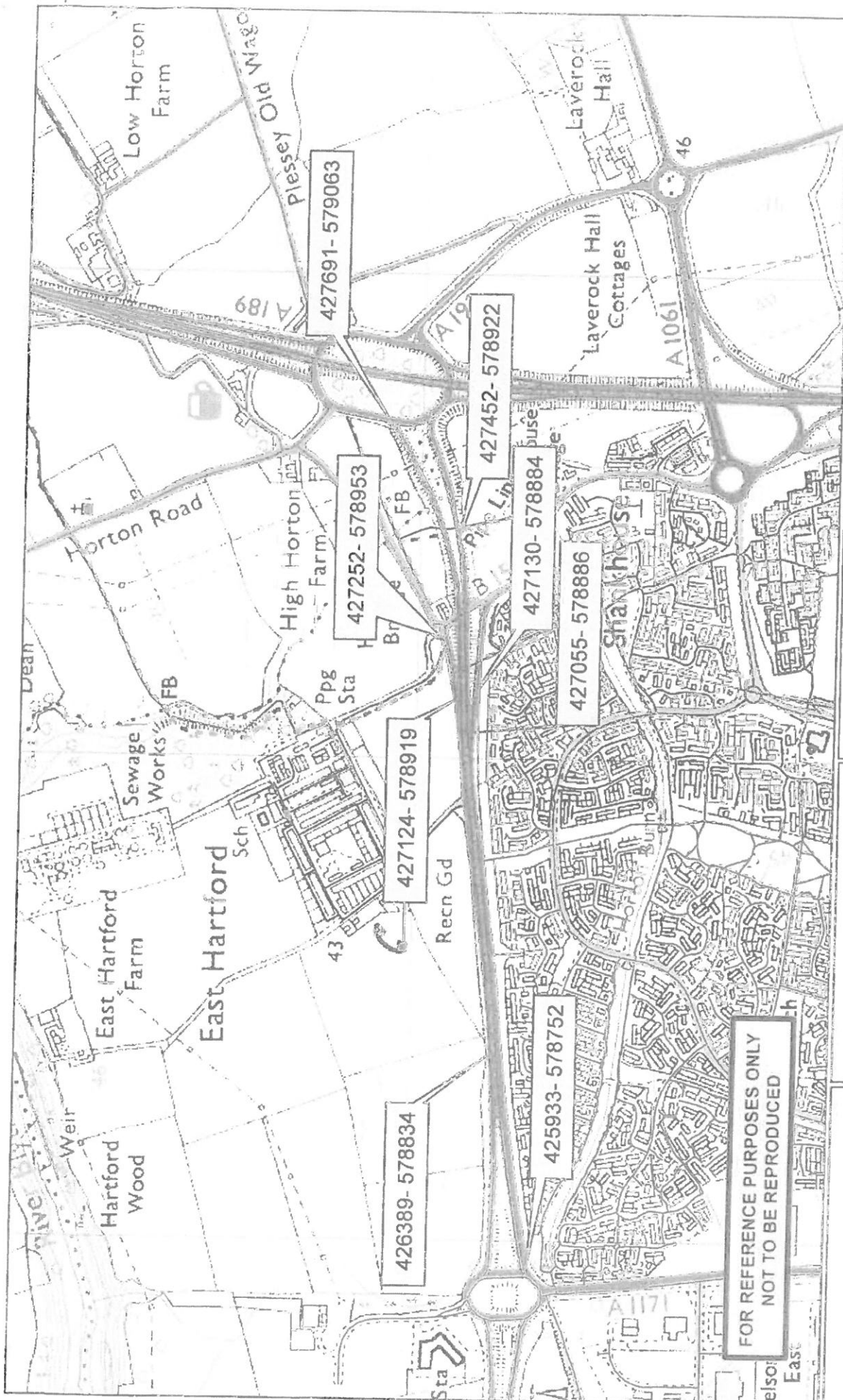
Drawing Title
EXTENTS OF PROPOSED 50mph
SPEED LIMIT

Scales
NOT TO SCALE
Northumberland
Northumberland County Council
TECHNICAL SERVICES

Dr	PJ	Date	SEP'15	Checked	JM	Passed	KB
Drawing Number	HF152510/00/A192/01/02						
Rev							
Job Number/File Number							

Reproduced from the Ordnance Survey map with permission of the Controller of Her Majesty's Stationery Office. © Crown copyright. Unauthorised reproduction infringes Crown copyright and may lead to prosecution or civil proceedings.
NORTHUMBERLAND COUNTY COUNCIL - O.S. Licence No. 100049408 (2009)

All rights reserved. No part of this document may be reproduced in any material form (including photocopying or storing in any medium) without the written permission of Northumberland County Council except in accordance with the provisions of Copyright, Designs and Patents Act 1988. Unauthorised reproduction may lead to prosecution or civil proceedings.



<p>Northumberland County Council County Hall Morpeth Northumberland NE61 2EF Tel: 01670 533000</p>	<p>Network Management Information System</p>	<p>Title:</p>
	<p>This map is reproduced from Ordnance Survey material with the permission of Ordnance Survey on behalf of the Controller of Her Majesty's Stationary Office. Copyright. Unauthorised reproduction infringes Crown Copyright and may lead to prosecution or civil proceedings. License no. 100049/048 (2009).</p>	<p>Drm:</p> <p>Date:</p> <p>Scale:</p>

