

**THE COUNTY COUNCIL OF NORTHUMBERLAND  
ROAD TRAFFIC REGULATION ACT 1984  
(NEW HARTLEY VILLAGE 20mph AND 40 mph  
SPEED RESTRICTION) ORDER 2017  
(TROM\_055)**

**NOTICE IS HEREBY GIVEN** that the County Council have made the above-named Order under Sections 1(1) 2(1) and (2), 82(2), 83(2) and 84(1) and Part III and Part IV of Schedule 9 to the Road Traffic Regulation Act 1984.

The effect of the Order, which will come into effect on 10<sup>th</sup> April 2017 will be to introduce 20 miles per hour speed restrictions on sections of the following lengths of highway:

NSGID	Road Number	Street Name	Description	Town
2880022	U9536	ACCESS TO HASTINGS LODGE OPPOSITE HASTINGS TERRACE	For its entire length	NEW HARTLEY
3202409	U9536	ALSTON ROAD	For its entire length	NEW HARTLEY
3205058	U9536	APPLE COURT	For its entire length	NEW HARTLEY
3202314	U9536	AVON COURT	For its entire length	NEW HARTLEY
3202058	U9536	BRADBURY COURT	For its entire length	NEW HARTLEY
3202059	U9536	BRADBURY PLACE	For its entire length	NEW HARTLEY
3201981	U7906	BRISTOL STREET	For its entire length	NEW HARTLEY
3201679	U9536	CHIPCHASE COURT	For its entire length	NEW HARTLEY
3201275	U9536	DORCHESTER COURT	For its entire length	NEW HARTLEY
3205238	U9536	GLORIA AVENUE	For its entire length	NEW HARTLEY
3200809	U9575	GLOUCESTER STREET	For its entire length	NEW HARTLEY
3200634	U9536	HASTINGS COURT	For its entire length	NEW HARTLEY
3200635	U9536	HASTINGS GARDENS	For its entire length	NEW HARTLEY
3200583	U9536	HASTINGS TERRACE	For its entire length	NEW HARTLEY
3200518	U9575	HESTER BUNGALOWS	For its entire length	NEW HARTLEY
3200519	U9575	HESTER GARDENS	For its entire length	NEW HARTLEY
3204903	U9536	LYSDON AVENUE	For its entire length	NEW HARTLEY
3204862	U9536	MAPLE COURT	For its entire length	NEW HARTLEY
3204793	U9575	MEADOW VIEW	For its entire length	NEW HARTLEY
3204774	U9536	MELTON DRIVE	For its entire length	NEW HARTLEY
3204779	U9536	MERRINGTON CLOSE	For its entire length	NEW HARTLEY
3204663	U9536	MONTROSE CLOSE	For its entire length	NEW HARTLEY
3204631	U9536	MOUNTFORD ROAD	For its entire length	NEW

				HARTLEY
3203864	U9536	SEABURN AVENUE	For its entire length	NEW HARTLEY
3205442	U9536	SEABURN VIEW	For its entire length	NEW HARTLEY
3203581	U9706	ST MICHAELS AVENUE	For its entire length	NEW HARTLEY
3250006	U9575	THE BRAMBLES	For its entire length	NEW HARTLEY
3219553	U9536	U9536 BRADBURY COURT/MELTON DRIVE	For its entire length	NEW HARTLEY
3219122	U9536	U9536 BRISTOL WALK/HARTLEY COURT	For its entire length	NEW HARTLEY
3218974	U9575	U9575 AGED MINERS COTTAGES/HESTER BUNGALOWS	For its entire length	NEW HARTLEY
3218967	U9575	U9575 HESTER AVENUE/HESTER BUNGALOWS	For its entire length	NEW HARTLEY
3219134	U9706	U9706 HESTER GARDENS TO THE AVENUE	Hester Gardens to 40 Mph Limits (East)	NEW HARTLEY
3202970	U9536	WANSBECK GROVE	For its entire length	NEW HARTLEY
3201280	U9706	DOUBLE ROW	From its junction with The Brambles (A190) to a point 51 metres east of its junction with the Brambles (grid ref 430283 576418)	SEATON DELAVAL

And to introduce 40 miles per hour speed restrictions on sections of the following lengths of highway:

NSGID	Road Number	Street Name	Description	Town
3219134	U9706	U9706 HESTER GARDENS TO THE AVENUE	From its junction with The Avenue (A190) to a point 767 metres north west of its junction with The Avenue (grid ref 431340 576796)	NEW HARTLEY

This Order if made will revoke "The County of Northumberland (U9536 Lysdon Avenue/Melton Drive Area, New Hartley 20 MPH Speed Restriction) Order 2016".

Exemptions are included in the Order for police, fire and rescue and ambulance purposes.

A copy of the Order, together with a map showing the area covered and a Statement of the Council's Reasons for Making the Order may be examined at Cramlington Information Centre, Concordia, Cramlington or by contacting the Programme and Production Team, Local Services Directorate, County Hall, Morpeth, Northumberland, NE61 2EF during normal office hours.

If you wish to question the validity of the Order or any of the provisions contained in it on the grounds that it is not within the powers conferred by the Road Traffic Regulation Act 1984 or on the grounds that any requirements of the Act or any instrument made under it has not been complied with in relation to the Order you may before 19<sup>th</sup> May 2017 apply to the High Court for that purpose.

Dated this 6<sup>th</sup> day of April 2017.

**Liam Henry**  
**Legal Services Manager**  
**Northumberland County Council**  
**County Hall**  
**Morpeth**  
**Northumberland**  
**NE61 2EF.**

**THE COUNTY COUNCIL OF NORTHUMBERLAND**

**ROAD TRAFFIC REGULATION ACT 1984  
(NEW HARTLEY VILLAGE 20MPH and 40MPH SPEED RESTRICTION) ORDER 2017  
(TROM\_055)**

The Northumberland County Council, in exercise of their powers under Sections 1(1), 2(1) and (2), 82(2), 83(2) and 84 (1) and Part III and Part IV of Schedule 9 to the Road Traffic Regulation Act 1984, hereby make the following order:


1. (1) This Order shall come into operation on the 10<sup>th</sup> day of April 2017 and may be cited as "The County of Northumberland (New Hartley Village 20 and 40 mph Speed Restriction) Order 2017."  
  
(2) The restrictions imposed by this Order shall be in addition to and not in derogation from any restriction or requirement imposed by any regulation made or having effect as if made under the Act or by or under any other enactment.  
  
(3) Except where otherwise stated, any reference in this Order to a numbered article or schedule is a reference to the article or schedule bearing that number in this Order.
2. Save as provided in Article 4, this Order shall render it unlawful for a person to cause or permit a vehicle to proceed at a speed in excess of 20 mph on those lengths of highway detailed in Schedule 1.
3. Save as provided in Article 4, this Order shall render it unlawful for a person to cause or permit a vehicle to proceed at a speed in excess of 40 mph on those lengths of highway detailed in Schedule 2.
4. Nothing in Articles 1, 2 and 3 shall make it unlawful for a person to drive in excess of the stated speed limit on the length of roads specified in that Article if it is being used for police, fire and rescue or ambulance purposes.
5. This Order will revoke "The County of Northumberland (U9536 Lysdon Avenue/Melton Drive Area, New Hartley 20 MPH Speed Restriction) Order 2016."

**GIVEN** under the Common Seal of the County Council of Northumberland this 30<sup>th</sup> day of March 2017.

The **COMMON SEAL** of **THE COUNTY COUNCIL OF NORTHUMBERLAND** was hereunto affixed in the presence of:



Duly Authorised Officer.





**SCHEDULE 1**  
**20 MPH Speed Restrictions on the following lengths of highway**  
**(and for reference only detailed on the attached plan)**

NSGID	Road Number	Street Name	Description	Town
2880022	U9536	ACCESS TO HASTINGS LODGE OPPOSITE HASTINGS TERRACE	For its entire length	NEW HARTLEY
3202409	U9536	ALSTON ROAD	For its entire length	NEW HARTLEY
3205058	U9536	APPLE COURT	For its entire length	NEW HARTLEY
3202314	U9536	AVON COURT	For its entire length	NEW HARTLEY
3202058	U9536	BRADBURY COURT	For its entire length	NEW HARTLEY
3202059	U9536	BRADBURY PLACE	For its entire length	NEW HARTLEY
3201981	U7906	BRISTOL STREET	For its entire length	NEW HARTLEY
3201679	U9536	CHIPCHASE COURT	For its entire length	NEW HARTLEY
3201275	U9536	DORCHESTER COURT	For its entire length	NEW HARTLEY
3205238	U9536	GLORIA AVENUE	For its entire length	NEW HARTLEY
3200809	U9575	GLOUCESTER STREET	For its entire length	NEW HARTLEY
3200634	U9536	HASTINGS COURT	For its entire length	NEW HARTLEY
3200635	U9536	HASTINGS GARDENS	For its entire length	NEW HARTLEY
3200583	U9536	HASTINGS TERRACE	For its entire length	NEW HARTLEY
3200518	U9575	HESTER BUNGALOWS	For its entire length	NEW HARTLEY
3200519	U9575	HESTER GARDENS	For its entire length	NEW HARTLEY
3204903	U9536	LYSDON AVENUE	For its entire length	NEW HARTLEY
3204862	U9536	MAPLE COURT	For its entire length	NEW HARTLEY
3204793	U9575	MEADOW VIEW	For its entire length	NEW HARTLEY
3204774	U9536	MELTON DRIVE	For its entire length	NEW HARTLEY
3204779	U9536	MERRINGTON CLOSE	For its entire length	NEW HARTLEY
3204663	U9536	MONTROSE CLOSE	For its entire length	NEW HARTLEY
3204631	U9536	MOUNTFORD ROAD	For its entire length	NEW HARTLEY
3203864	U9536	SEABURN AVENUE	For its entire length	NEW HARTLEY
3205442	U9536	SEABURN VIEW	For its entire length	NEW HARTLEY
3203581	U9706	ST MICHAELS AVENUE	For its entire length	NEW HARTLEY
3250006	U9575	THE BRAMBLES	For its entire length	NEW HARTLEY
3219553	U9536	U9536 BRADBURY COURT/MELTON DRIVE	For its entire length	NEW HARTLEY
3219122	U9536	U9536 BRISTOL WALK/HARTLEY COURT	For its entire length	NEW HARTLEY
3218974	U9575	U9575 AGED MINERS COTTAGES/HESTER BUNGALOWS	For its entire length	NEW HARTLEY
3218967	U9575	U9575 HESTER AVENUE/HESTER BUNGALOWS	For its entire length	NEW HARTLEY
3219134	U9706	U9706 HESTER GARDENS TO THE AVENUE	Hester Gardens to 40 Mph Limits (East)	NEW HARTLEY
3202970	U9536	WANSBECK GROVE	For its entire length	NEW HARTLEY
3201280	U9706	DOUBLE ROW	From its junction with The Brambles (A190) to a point 51 metres east of its junction with the Brambles (grid ref 430283 576418)	SEATON DELAVAL

Dated this 6<sup>th</sup> day of April 2017.

**Liam Henry**  
**Legal Services Manager**  
**Northumberland County Council**  
**County Hall**  
**Morpeth**  
**Northumberland**  
**NE61 2EF.**

## SCHEDULE 2

**40 MPH Speed Restrictions on the following lengths of highway  
(and for reference only detailed on the attached plan)**

NSGID	Road Number	Street Name	Description	Town
3219134	U9706	U9706 HESTER GARDENS TO THE AVENUE	From its junction with The Avenue (A190) to a point 767 metres north west of its junction with The Avenue (grid ref 431340 576796)	NEW HARTLEY

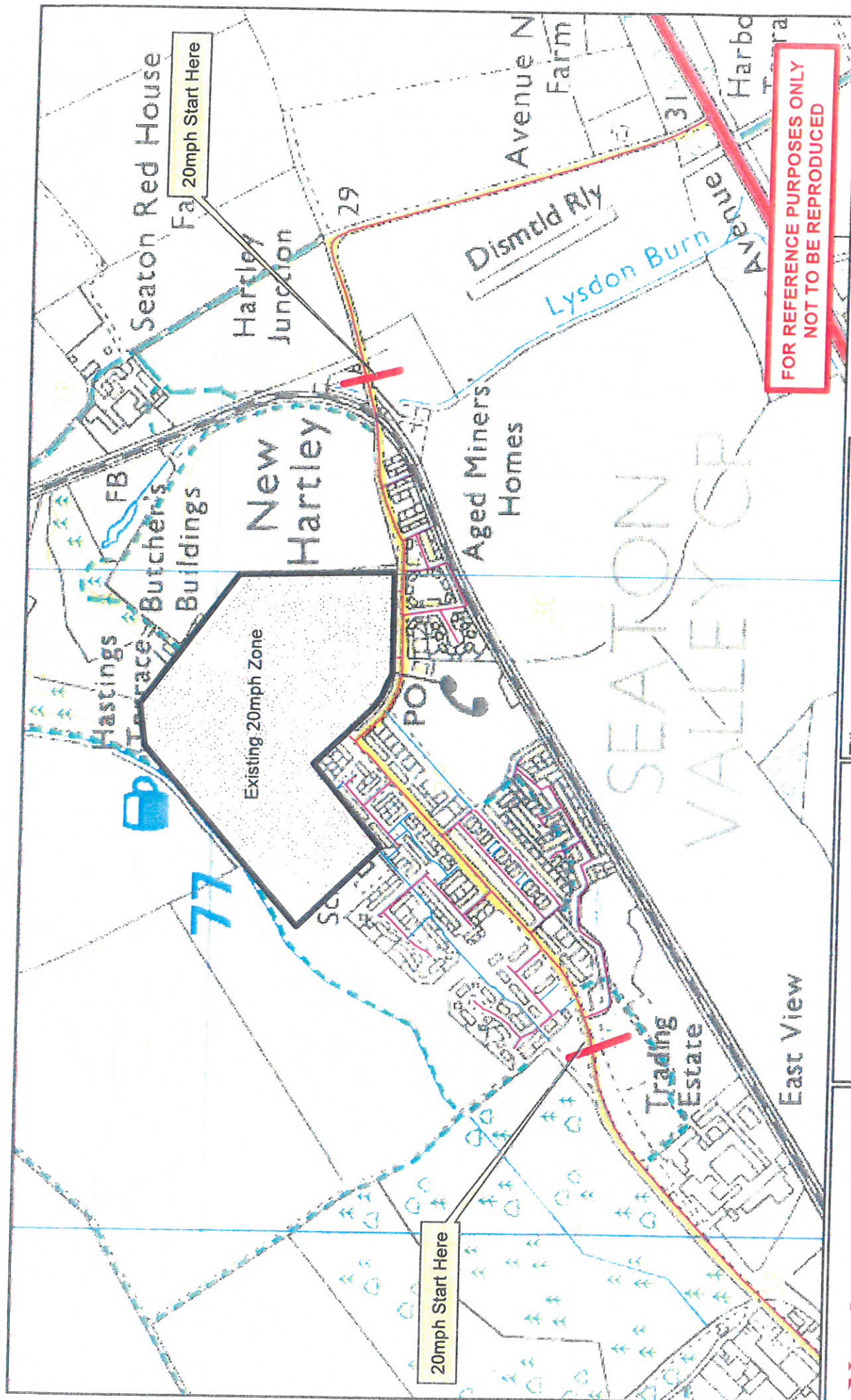
**THE COUNTY COUNCIL OF NORTHUMBERLAND**  
**ROAD TRAFFIC REGULATION ACT 1984**  
**(NEW HARTLEY VILLAGE 20 AND 40 MPH SPEED RESTRICTION) ORDER 2017**  
**(TROM\_055)**

**STATEMENT OF THE COUNCIL'S REASONS FOR  
MAKING THE ORDER**

The Order is necessary as this area of New Hartley Village has traffic safety concerns as a result of excessive speeding in a residential area. This Order compliments Northumberland County Council's initiative to introduce 20 miles per hour speed limits outside of schools. It has been proposed by County Councillor Susan Dungworth and has the overall support of local residents and the Community Council.

This is in addition to existing 20 mph limits introduced within the village in July 2016. A 40 mph limit will also be introduced south of the villages as a 'buffer' between the village and the derestricted limits





FOR REFERENCE PURPOSES ONLY  
NOT TO BE REPRODUCED

<b>Northumberland</b> Northumberland County Council	<b>Network Management Information System</b>  <small>This map is reproduced from Ordnance Survey material with the permission of Ordnance Survey on behalf of the Controller of Her Majesty's Stationary Office Crown Copyright. Unauthorised reproduction infringes Crown Copyright and may lead to prosecution or civil proceedings. License no. 100049048 (2009).</small>	<b>Title:</b> 2016/038 Proposed 20mph Zone New Hartley		
Northumberland County Council County Hall Morpeth Northumberland NE61 2EF Tel: 01670 533000		<b>Drm:</b> AW	<b>Date:</b> July 16	<b>Scale:</b> NTS

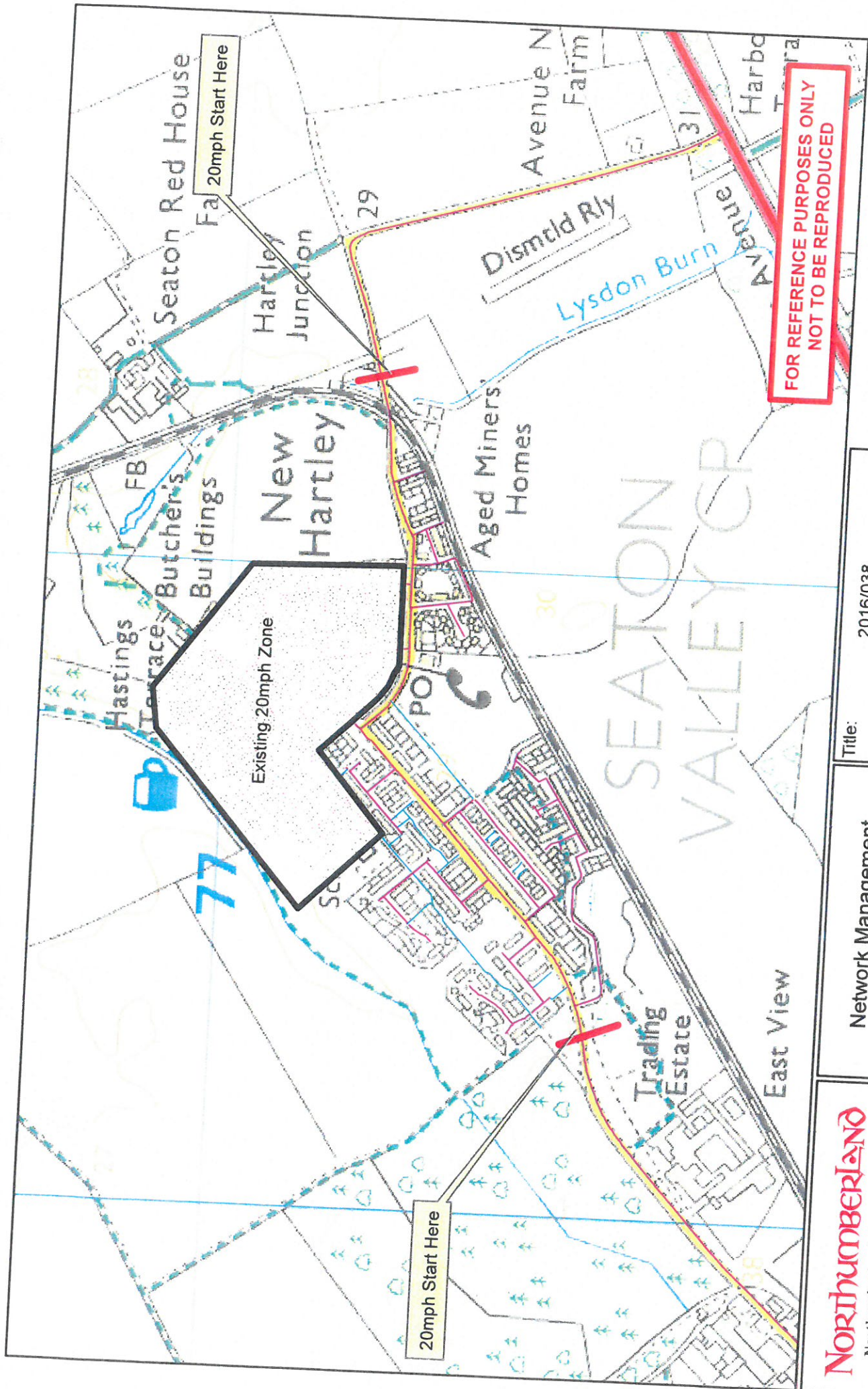
**THE COUNTY COUNCIL OF NORTHUMBERLAND**  
**ROAD TRAFFIC REGULATION ACT 1984**  
**(NEW HARTLEY VILLAGE 20 AND 40 MPH SPEED RESTRICTION) ORDER 2017**  
**(TROM\_055)**

**STATEMENT OF THE COUNCIL'S REASONS FOR  
MAKING THE ORDER**

The Order is necessary as this area of New Hartley Village has traffic safety concerns as a result of excessive speeding in a residential area. This Order compliments Northumberland County Council's initiative to introduce 20 miles per hour speed limits outside of schools. It has been proposed by County Councillor Susan Dungworth and has the overall support of local residents and the Community Council.

This is in addition to existing 20 mph limits introduced within the village in July 2016. A 40 mph limit will also be introduced south of the villages as a 'buffer' between the village and the derestricted limits





**FOR REFERENCE PURPOSES ONLY  
NOT TO BE REPRODUCED**

<b>Northumberland</b> Northumberland County Council County Hall Morpeth Northumberland NE61 2EF Tel: 01670 533000	<b>Network Management Information System</b>		Title: 2016/038 Proposed 20mph Zone New Hartley	
	<small>This map is reproduced from Ordnance Survey material with the permission of Ordnance Survey on behalf of the Controller of Her Majesty's Stationary Office Crown Copyright. Unauthorised reproduction of this map in any form or by any means may lead to prosecution or civil proceedings. License no. 100049048 (2009).</small>		Dm: AW Date: July 16 Scale: NTS	