


THE COUNTY COUNCIL OF NORTHUMBERLAND
ROAD TRAFFIC REGULATION ACT 1984
ALLENDALE PRIMARY SCHOOL AND SURROUNDING AREA
SPEED RESTRICTION) ORDER 2016
(TROM_018)

The Northumberland County Council, in exercise of their powers under Sections 1(1), 2(1) and (2), 82(2), 83(2) and 84 (1) and Part III and Part IV of Schedule 9 to the Road Traffic Regulation Act 1984, hereby make the following order:


1. (1) This Order shall come into operation on the 31st October 2016 and may be cited as "The County of Northumberland (Allendale Primary School and Surrounding Area Speed Restriction) Order 2016."
 - (2) The restrictions imposed by this Order shall be in addition to and not in derogation from any restriction or requirement imposed by any regulation made or having effect as if made under the Act or by or under any other enactment.
 - (3) Except where otherwise stated, any reference in this Order to a numbered article or schedule is a reference to the article or schedule bearing that number in this Order.
2. Save as provided in Article 3, this Order shall render it unlawful for a person to cause or permit a vehicle to proceed at a speed in excess of 20 mph on those lengths of highway detailed in Schedule 1, 30 mph on those lengths of highway detailed in Schedule 2, and 40 mph on those lengths of highway detailed in Schedule 3.
3. Nothing in Articles 1 and 2 shall make it unlawful for a person to drive in excess of the stated speed limit on the length of roads specified in that Article if it is being used for police, fire and rescue or ambulance purposes.

GIVEN under the Common Seal of the County Council of Northumberland this 19th day of October 2016.

The **COMMON SEAL** of **THE COUNTY COUNCIL OF NORTHUMBERLAND** was hereunto affixed in the presence of:



Duly Authorised Officer.



SCHEDULE 1

20 MPH Speed Restrictions on the following lengths of highway (and for reference only detailed, on the attached plan)

NSGID	Street Name	Town
41300933	FORSTERSTEADS (for its entire length)	ALLENDALE
41306022	SHILBURN ROAD (from its junction with B6303 Allendale Main Road to a point 450 metres east of its junction with B6303 Allendale Main Road)	ALLENDALE
41301383	DALE PARK (for its entire length)	ALLENDALE
41321058	B6303 ALLENDALE MAIN ROAD (from its junction with The Peth to a point 588 metre north east of its junction with The Peth)	ALLENDALE
28800129	DENEFIELDS (for its entire length)	ALLENDALE
41306995	DENELANDS (for its entire length)	ALLENDALE
41304836	MARKET PLACE (for its entire length)	ALLENDALE
41302366	ARNISON CLOSE (for its entire length)	ALLENDALE
41302367	ARNISON TERRACE (for its entire length)	ALLENDALE
41305808	THE PETH (from its junction with B6303 Allendale Main Road to a point 110 metres west of its junction with B6303 Allendale Main Road)	ALLENDALE
41303818	SHIELD STREET (from its junction with The Peth to a point 97 metre south of its junction with The Peth)	ALLENDALE

SCHEDULE 2

30 MPH Speed Restrictions on the following lengths of highway (and for reference only detailed, on the attached plan)

NSGID	Street Name	Town
41303818	SHIELD STREET (from a point 97 metre south of its junction with The Peth to its junction with Wentworth Place)	ALLENDALE
41302903	WENTWORTH PLACE (for its entire length)	ALLENDALE
41300053	LONKLEY HEAD (from its junction with B6303 Allendale Main Road to a point 419 metres south east of its junction with B6303 Allendale Main Road)	ALLENDALE
41306022	SHILBURN ROAD (from a point 450 metres east of its junction with B6303 Allendale Main Road to a point 580 metres north then south of its junction with B6303 Allendale Main Road)	ALLENDALE
41321058	B6303 ALLENDALE MAIN ROAD (from a point 588 metres north east of its junction with The Peth to a point 883 metres north east then west of its junction with The Peth)	ALLENDALE

SCHEDULE 3

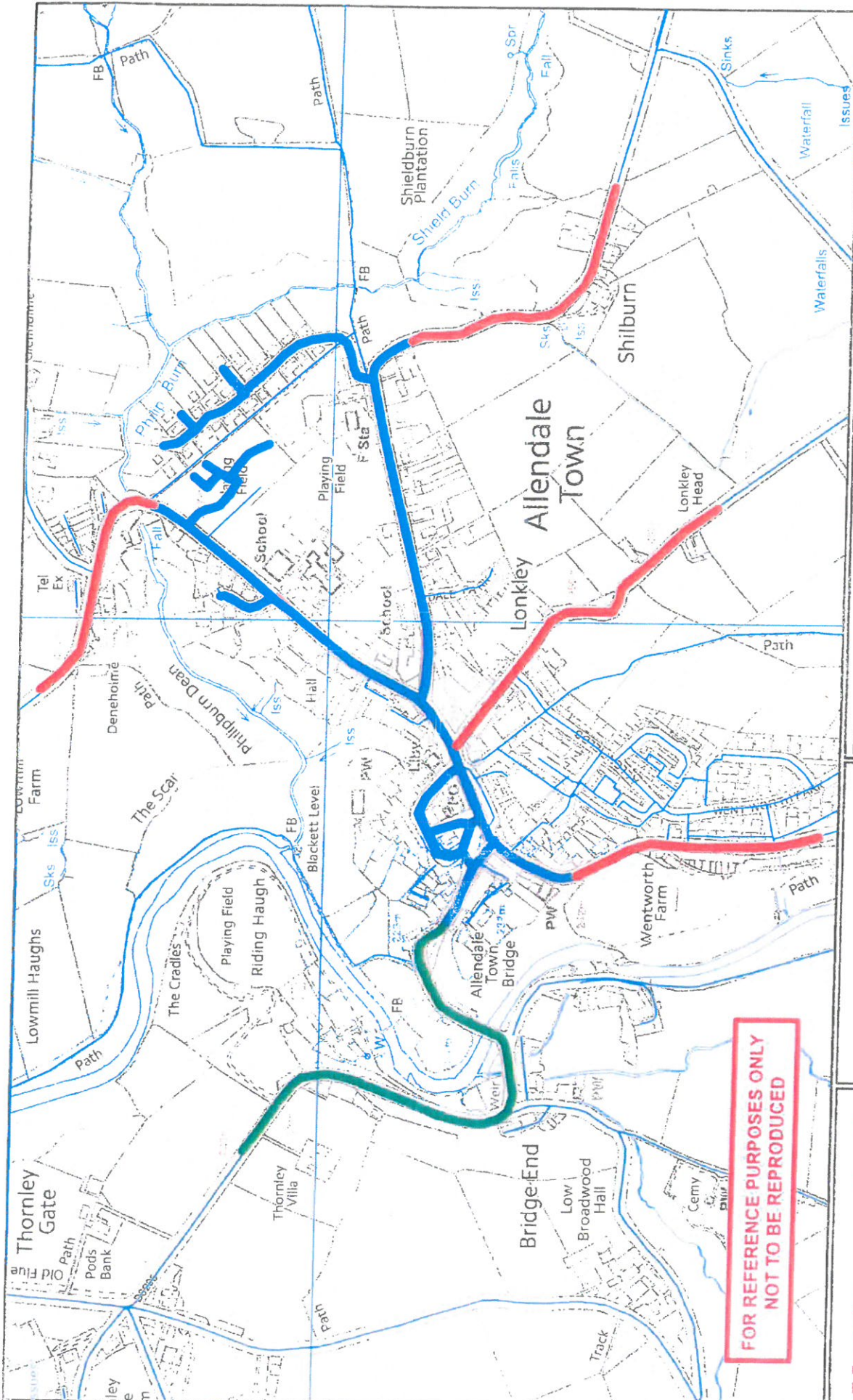
**40 MPH Speed Restrictions on the following lengths of highway
(and for reference only detailed, on the attached plan)**

NSGID	Street Name	Town
41305808	THE PETH (from a point 110 metres west of its junction with B6303 Allendale Main Road to its junction with C295 Allendale to Sinderhope)	ALLENDALE
41321139	B6295 ALLENDALE TOWN TO CATTON (from its junction with C295 Allendale to Sinderhope to a point 375 metres north then north west of its junction with C295 Allendale to Sinderhope)	ALLENDALE

THE COUNTY COUNCIL OF NORTHUMBERLAND
ROAD TRAFFIC REGULATION ACT 1984
(ALLENDALE PRIMARY SCHOOL AND SURROUNDING AREA
SPEED RESTRICTION) ORDER 2016
(TROM_018)

STATEMENT OF THE COUNCIL'S REASONS FOR
MAKING THE ORDER

The Order is necessary as part of Northumberland County Council's initiative to introduce 20 miles per hour speed limits outside of schools. Additional 30mph and 40mph buffer zones will also be introduced.



**FOR REFERENCE PURPOSES ONLY
NOT TO BE REPRODUCED**

Northumberland
Northumberland County Council

Northumberland County Council
County Hall
Morpeth
Northumberland NE61 2EF Tel: 01870 530000

**Network Management
Information System**

This map is reproduced from Ordnance Survey material with the permission of Ordnance Survey on behalf of the Controller of Her Majesty's Stationery Office. Copyright. Unauthorised reproduction infringes Crown Copyright and may lead to prosecution or civil proceedings. License no. 100049548 (2009).

Title:
Allendale 20mph Speed Restrictions

Drm: **Date:** **Scale:**

KEY

- Proposed 20mph
- Proposed 30mph
- Proposed 40mph

