NORTHUMBERLAND COUNTY COUNCIL

TRAFFIC REGULATION ORDER

(Ref: TRO_003_04)

Northumberland County Council

North Northumberland (Central) Area (Waiting and Loading) Composite Order 2011

Amendment No 4 Order 2012

Made: 31/08-2012

Coming into Force: 3/09-2012

Northumberland County Council (hereinafter referred to as "the Council") in exercise of their powers under Sections 1, 2 and 4 and Paragraphs 20 and 27 of Schedule 9 of the Road Traffic Regulation Act 1984 ("the Act of 1984"), and after consulting with the Chief Officer of Police in accordance with Part III of Schedule 9 to the Act of 1984 and of all other enabling powers hereby make the following Order:-

1. Commencement and Citation

This Order shall come into operation on the 03 September 2012 and may be cited as "Northumberland County Council North Northumberland (Central) Area (Waiting and Loading) Composite Order 2011 – Amendment No 4 Order 2012".

2. In the Order:-

"Order" means "North Northumberland (Central) Composite Order 2011".

"Amendment Order" means "Northumberland County Council North Northumberland (Central) Area (Waiting and Loading) Composite Order 2011 – Amendment No 4 Order 2012".

The Interpretation Act 1978 shall apply to this Order as it applies to an Act of Parliament.

3. Provisions

The following provisions shall be additions to, deletions from, or substitutions in the restrictions detailed in the Order:

(A) Additions

(1) to Schedule 4 – Keep Clear of the Order

(Referenced in this Amendment Order as: 3 (A) (1) ADDITIONS)

(B) Deletions

None

(C) Substitutions

None

GIVEN under the Common Seal of the County Council of * this 31st day of August. 2012

THE COMMON SEAL OF THE COUNTY COUNCIL OF NORTHUMBERLAND was hereunto affixed in the presence of:-

Duly Authorised Officer

11523.

3 (A) ADDITIONS

NCC North Northumberland (Central) Area (Waiting and Loading) Composite Order 2011 - Amendment No 4 Order 2012

Addition - Schedule 4 -Keep Clear

Ref No	Town	Street	Side	Description	Proscribed
003_04-373-001	ACKLINGTON	B6345 ACKLINGTON MAIN ROAD THROUGH VILLAGE	North	A point 60 metres west of its junction with C103 Acklington junction (to Mowick Road) to a point 86 metres west of its junction with C103 Acklington junction (to Mowick Road) (adj Acklington Sch id: 3001)	C
003_04-346-001	ALNMOUTH	B1338 HIPSBURN TO ALNMOUTH	North	A point 104 metres east of its junction with Steppey Lane to a point 136 metres east of its junction with Steppey Lane (adj Hipsburn First School id: 2525)	C
003_04-347-003	ALNWICK	B6346 ALNMOUTH ROAD/SOUTH ROAD TO BONGATE WITHOUT	North	A point 151 metres north west of its junction Hillcrest Park to a point 177 metres north west of its junction Hillcrest Park (adj St Pauls School id: 3713)	C
003_04-347-001	ALNWICK	B6346 ALNMOUTH ROAD/SOUTH ROAD TO BONGATE WITHOUT	North	A point 99 metres north west of its junction Hillcrest Park to a point 125 metres north west of its junction Hillcrest Park (adj St Pauls School id: 3713)	C
003_04-347-002	ALNWICK	B6346 ALNMOUTH ROAD/SOUTH ROAD TO BONGATE WITHOUT	North	A point 125 metres north west of its junction Hillcrest Park to a point 151metres north west of its junction Hillcrest Park (adj St Pauls School id: 3713)	C

3 (A) ADDITIONS

NCC North Northumberland (Central) Area (Waiting and Loading) Composite Order 2011 - Amendment No 4 Order 2012

Addition - Schedule 4 -Keep Clear

Ref No	Town	Street	Side	Description	Proscribed
003_04-345-001	ALNWICK	HILLCREST PARK	West	A point 84 metres north of its junction with B6346 Alnmouth Road/South Road (to Bondgate Without) to a point 84 metres north of its junction with B6346 Alnmouth Road/South Road (to Bondgate Without) (adj St Pauls Sch)	C
003_04-338-003	ALNWICK	HOWLING LANE	North	A point 128 metres west of its junction with Northumberland Street to a point 154 metres west of its junction with Northumberland Street (adj Duchesss High School id: 4438)	C
003_04-338-002	ALNWICK	HOWLING LANE	South	A point 87 metres west of its junction with Northumberland Street to a point 131 metres west of its junction with Northumberland Street (adj Barndale House School id: 7010)	C
003_04-338-001	ALNWICK	HOWLING LANE	East	A point 8 metres north of its junction with Windsor Gardens to a point 52 metres north of its junction with Windsor Gardens (adj St Michaels First School id: 3312)	C
003_04-343-001	ALNWICK	THE DUNTERNS	East	A point 75 metres south of its junction with South Street to a point 119 metres south of its junction with South Street (adj Alnwick The Dukes Middle School id: 4401)	C

3 (A) ADDITIONS

NCC North Northumberland (Central) Area (Waiting and Loading) Composite Order 2011 - Amendment No 4 Order 2012

Addition - Schedule 4 -Keep Clear

Ref No	Town	Street	Side	Description	Proscribed
003_04-342-001	AMBLE	ACKLINGTON ROAD	South	A point 14 north east of the centre of the Access to James Calvert Spence College to a point 18 south west of the centre of the Access to James Calvert Spence College	C
003_04-342-002	AMBLE	ACKLINGTON ROAD	East	A point 77 metres south of its junction with Central Avenue to a point 121 metres east of its junction with Central Avenue (adj James Calvert Spence College id: 4337)	C
003_04-342-003	AMBLE	ACKLINGTON ROAD	East	A point 33 metres south of its junction with Central Avenue to a point 77 metres east of its junction with Central Avenue (adj James Calvert Spence College id: 4337)	C
003_04-341-001	AMBLE	AIDAN ROAD	South	A point 20 metres east of its junction with Albert Street to a point 46 metres east of its junction with Albert Street (adj Amble First School id:	C
003_04-340-001	AMBLE	BURTON ROAD	North	A point 7 metres north east of its junction with Kennedy Road to a point 33 metres north east of its junction with Kennedy Road (adj Amble Links First School id: 2018)	C

3 (A) ADDITIONS

NCC North Northumberland (Central) Area (Waiting and Loading) Composite Order 2011 - Amendment No 4 Order 2012

Addition - Schedule 4 -Keep Clear

Ref No	Town	Street	Side	Description	Proscribed
003_04-337-001	AMBLE	LINKS AVENUE	North	A point 99 metres north east of its junction with Burton Road to a point 125 metres north east of its junction with Burton Road (adj Amble Links First School id: 2018)	C
003_04-371-001	SHILBOTTLE	THE CRESCENT	North	A point 17 metres west of the centre point of the Access to Shilbottle First School to A point 27 metres east of the centre point of the Access to Shilbottle First School	C
003_04-375-001	SWARLAND	C390 SWARLAND TO NEWTON ON THE MOOR JUNCTION	West	A point 10 metres north of its junction with Lemington Lane to a point 54 metres north of its junction with Lemington Lane (adj Swarland First School id: 2293)	C
003_04-372-001	SWARLAND	LEAMINGTON LANE	North	A point 8 metres west of its junction with C390 Swarland (to Newton on the Moor) to a point 40 metres west of its junction with C390 Swarland (to Newton on the Moor) (adj Swarland First Sch id: 2293)	C
003_04-339-001	WARKWORTH	GUILDEN ROAD	East	A point 14 metres south of its junction with Magdalene Fields to a point 58 metres south of its junction with Magdalene Fields (adj Warkworth First School id: 3550)	C

3 (A) ADDITIONS

NCC North Northumberland (Central) Area (Waiting and Loading) Composite Order 2011 - Amendment No 4 Order 2012

Addition - Schedule 4 -Keep Clear

Ref No	Town	Street	Side	Description	Proscribed
003_04-344-001	WARKWORTH	MAGDALENE FIELDS	South	A point 12 metres east of its junction with Guilden Road to a point 56 metres east of its junction with Guilden Road (adj Warkworth First School id: 3550)	C
003_04-374-001	WHITTINGHAM (THROPTON)	C178 THROPTON TO WHITTINGHAM	West	At its Access with Inver Wreigh House to a point 26 metres north at its Access with Inver Wreigh House (adj Thropton First School id: 5201)	C

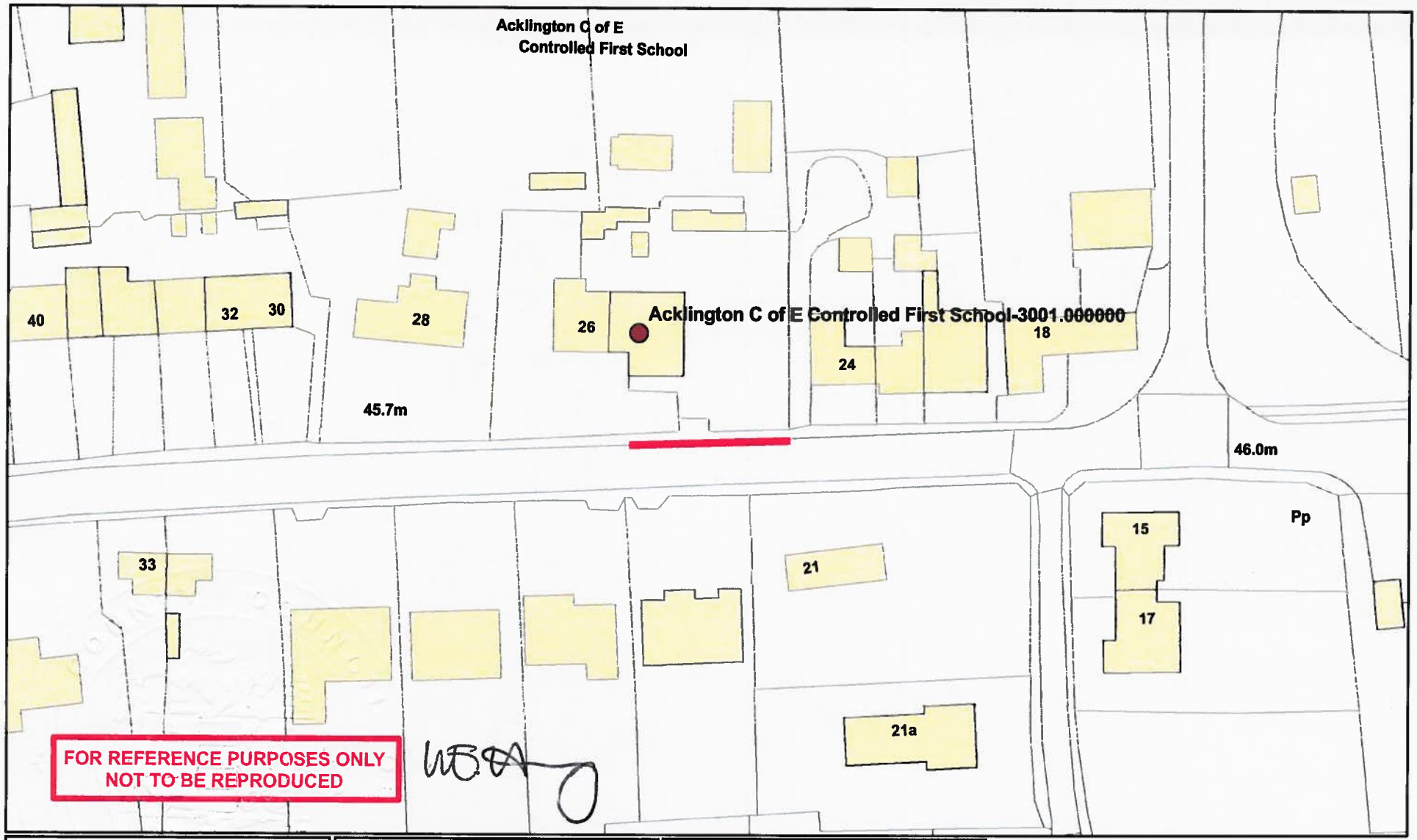

NORTHUMBERLAND
Northumberland County Council

Northumberland County Council
County Hall
Morpeth
Northumberland NE61 2EF Tel: 01670 533000

Network Management Information System

This map is reproduced from Ordnance Survey material with the permission of Ordnance Survey on behalf of the Controller of Her Majesty's Stationary Office Crown Copyright. Unauthorised reproduction infringes Crown Copyright and may lead to prosecution or civil proceedings. License no. 100049048 (2009).

Title: Acklington First School DES_No 3001

Drn:	Date: June 2012	Scale: NTS

New Traffic Regulation Order
School Keep Clear Zig-Zag Markings

No Stopping
Monday to Friday
8 am to 5 pm

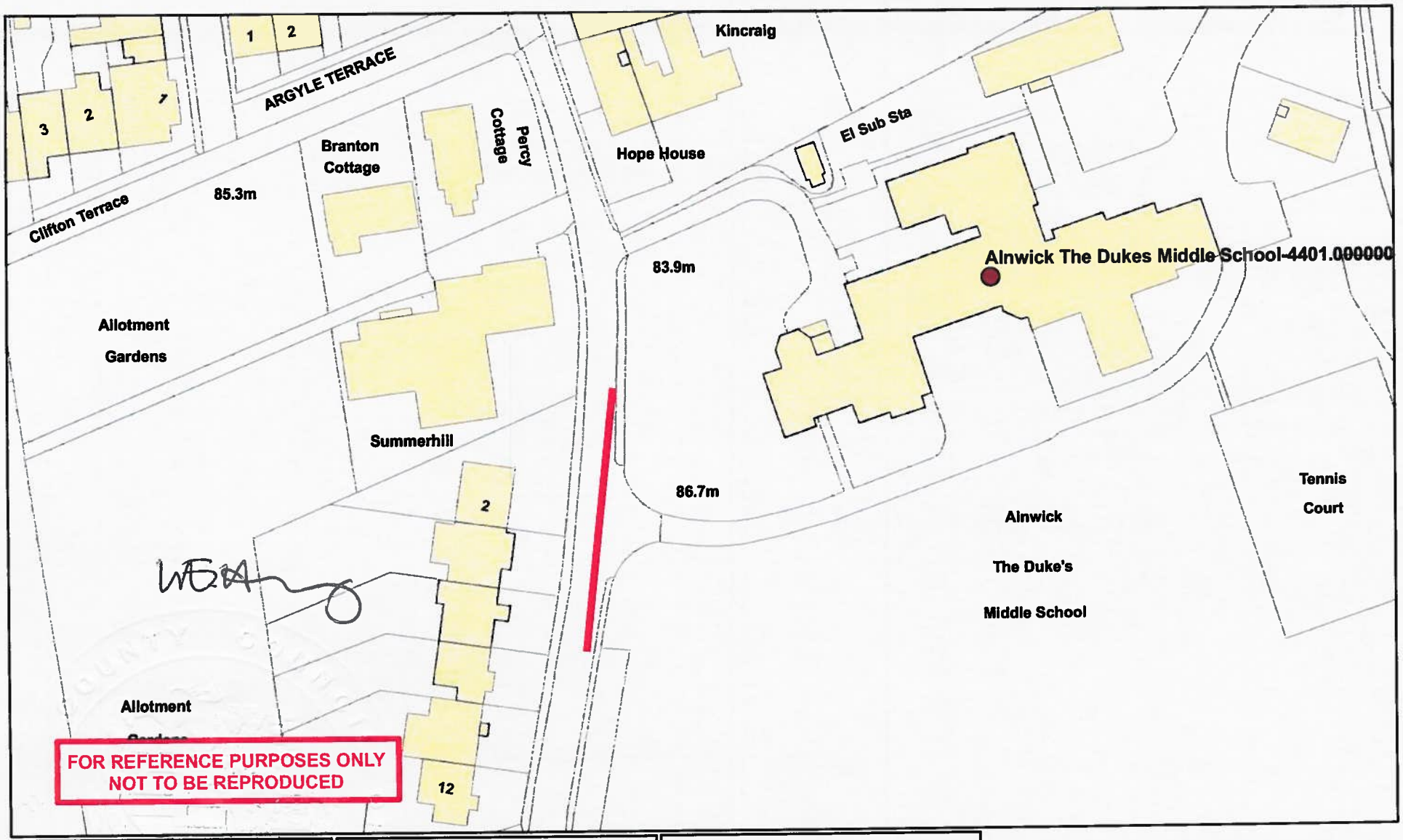

NORTHUMBERLAND
Northumberland County Council

Northumberland County Council
County Hall
Morpeth
Northumberland NE61 2EF Tel: 01670 533000

Network Management Information System

This map is reproduced from Ordnance Survey material with the permission of Ordnance Survey on behalf of the Controller of Her Majesty's Stationary Office Crown Copyright. Unauthorised reproduction infringes Crown Copyright and may lead to prosecution or civil proceedings. License no. 100049048 (2009).

Title: Alnwick The Dukes Middle School DES_No 4401		
Drn:	Date: June 2012	Scale: NTS

New Traffic Regulation Order
School Keep Clear Zig-Zag Markings

No Stopping
Monday to Friday
8 am to 5 pm

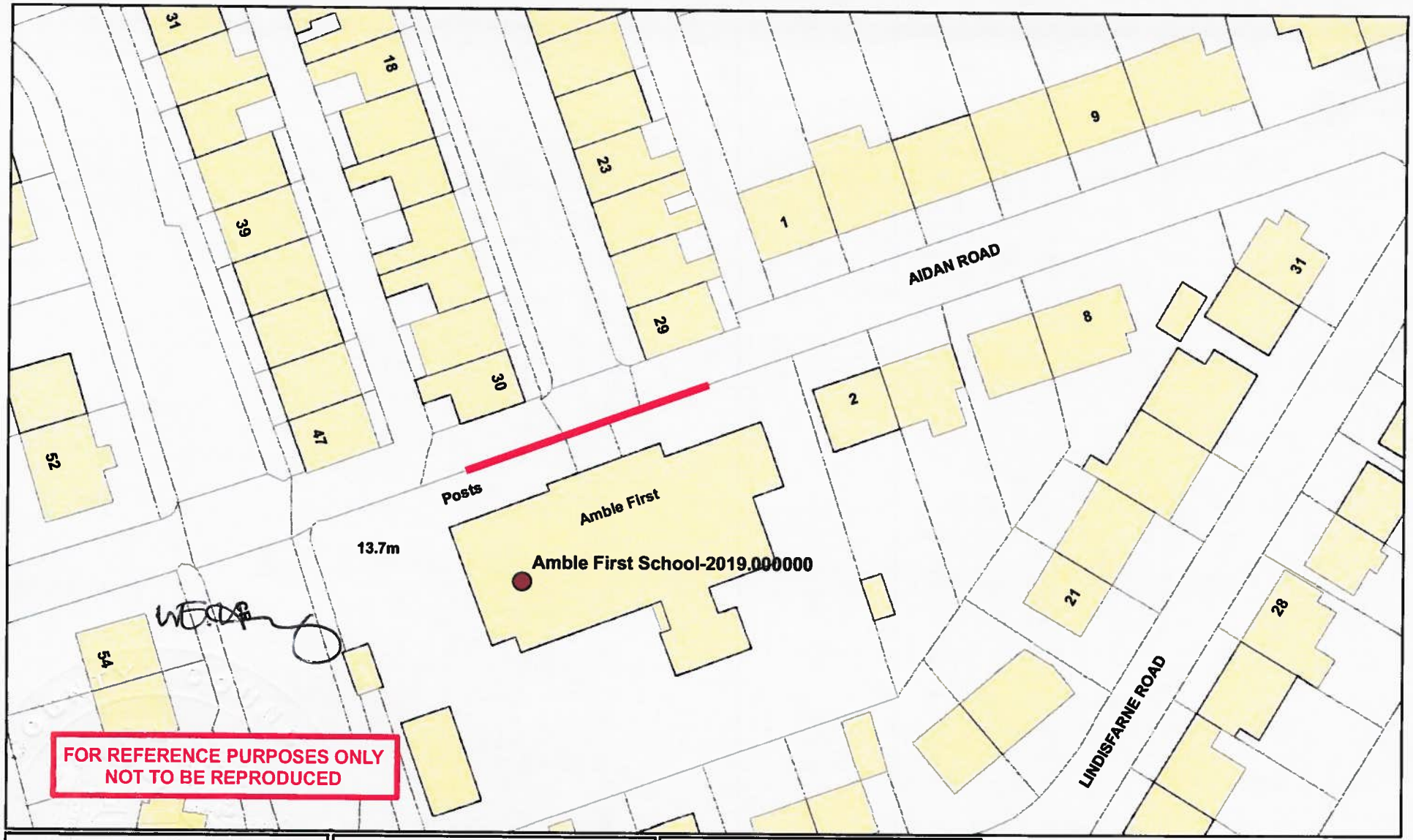

NORTHUMBERLAND
Northumberland County Council

Northumberland County Council
County Hall
Morpeth
Northumberland NE61 2EF Tel: 01670 533000

Network Management Information System

This map is reproduced from Ordnance Survey material with the permission of Ordnance Survey on behalf of the Controller of Her Majesty's Stationary Office Crown Copyright. Unauthorised reproduction infringes Crown Copyright and may lead to prosecution or civil proceedings. License no. 100049048 (2009).

Title: Amble First School DES_No 2019		
Drn:	Date: June 2012	Scale: NTS

New Traffic Regulation Order
School Keep Clear Zig-Zag Markings

No Stopping
Monday to Friday
8 am to 5 pm

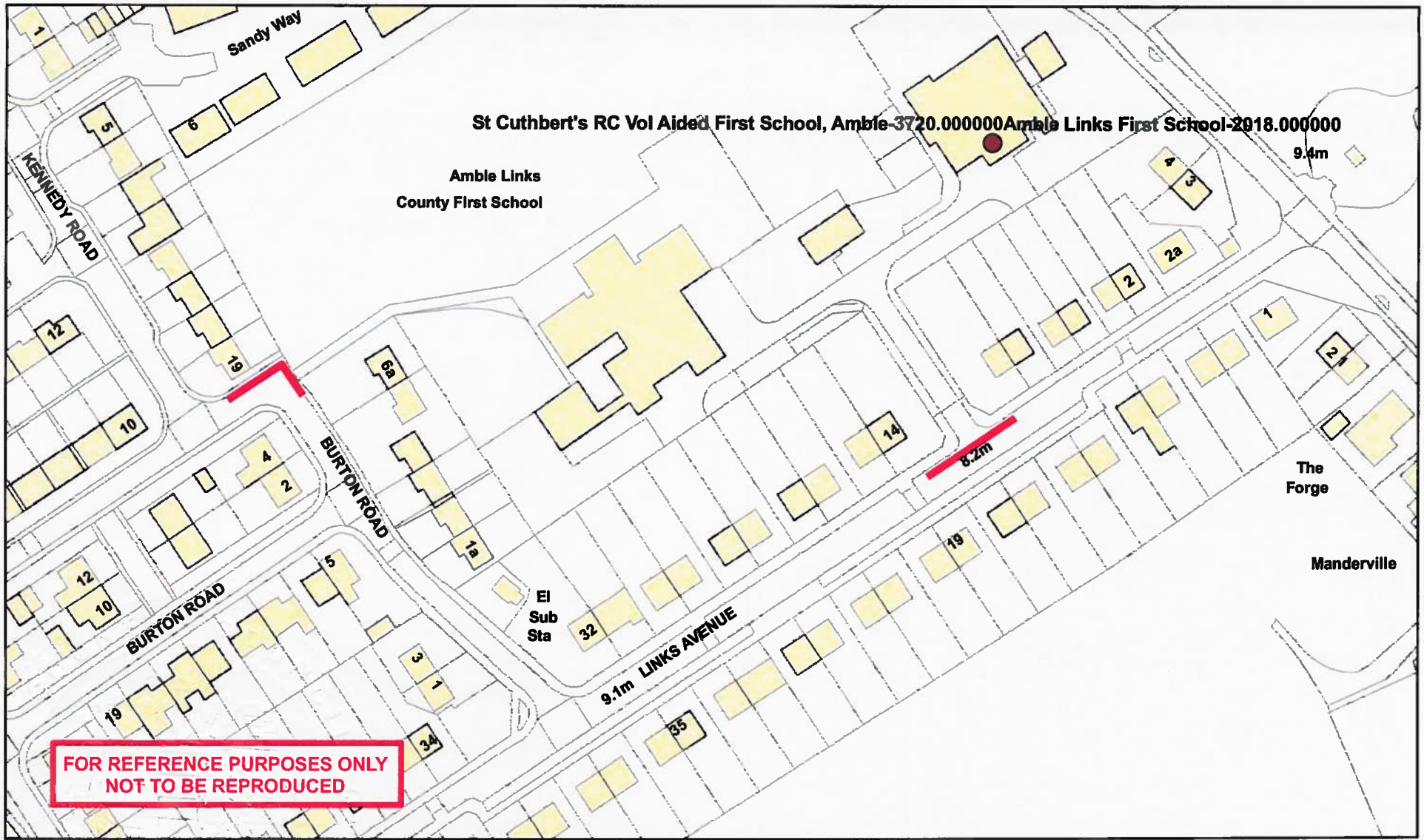

NORTHUMBERLAND
Northumberland County Council

Northumberland County Council
County Hall
Morpeth
Northumberland NE61 2EF Tel: 01670 533000

Network Management
Information System

This map is reproduced from Ordnance Survey material with the permission of Ordnance Survey on behalf of the Controller of Her Majesty's Stationery Office Crown Copyright. Unauthorised reproduction infringes Crown Copyright and may lead to prosecution or civil proceedings. License no. 100049048 (2009).

Title: Amble Links & St Cuthberts First Schools DES_No 2018 & 3720

Drn:	Date: June 2012	Scale: NTS

New Traffic Regulation Order
School Keep Clear Zig-Zag Markings

No Stopping
Monday to Friday
8 am to 5 pm

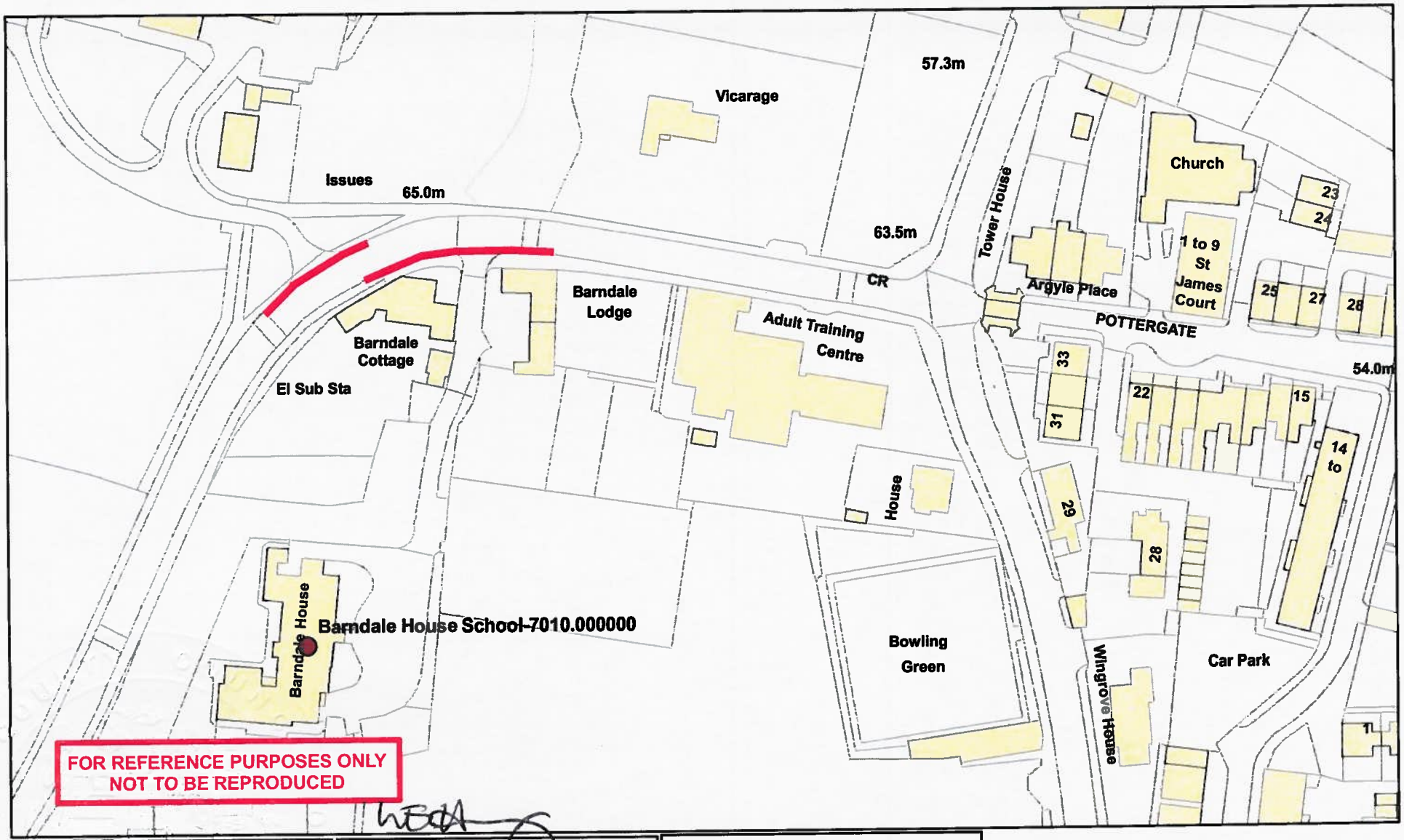

NORTHUMBERLAND
Northumberland County Council

Northumberland County Council
County Hall
Morpeth
Northumberland NE61 2EF Tel: 01670 533000

Network Management
Information System

This map is reproduced from Ordnance Survey material with the permission of Ordnance Survey on behalf of the Controller of Her Majesty's Stationary Office Crown Copyright. Unauthorised reproduction infringes Crown Copyright and may lead to prosecution or civil proceedings. License no. 100049048 (2009).

Title:	Barndale House Special School DES_No 7010	
Dm:	Date: June 2012	Scale: NTS

New Traffic Regulation Order
School Keep Clear Zig-Zag Markings

No Stopping
Monday to Friday
8 am to 5 pm

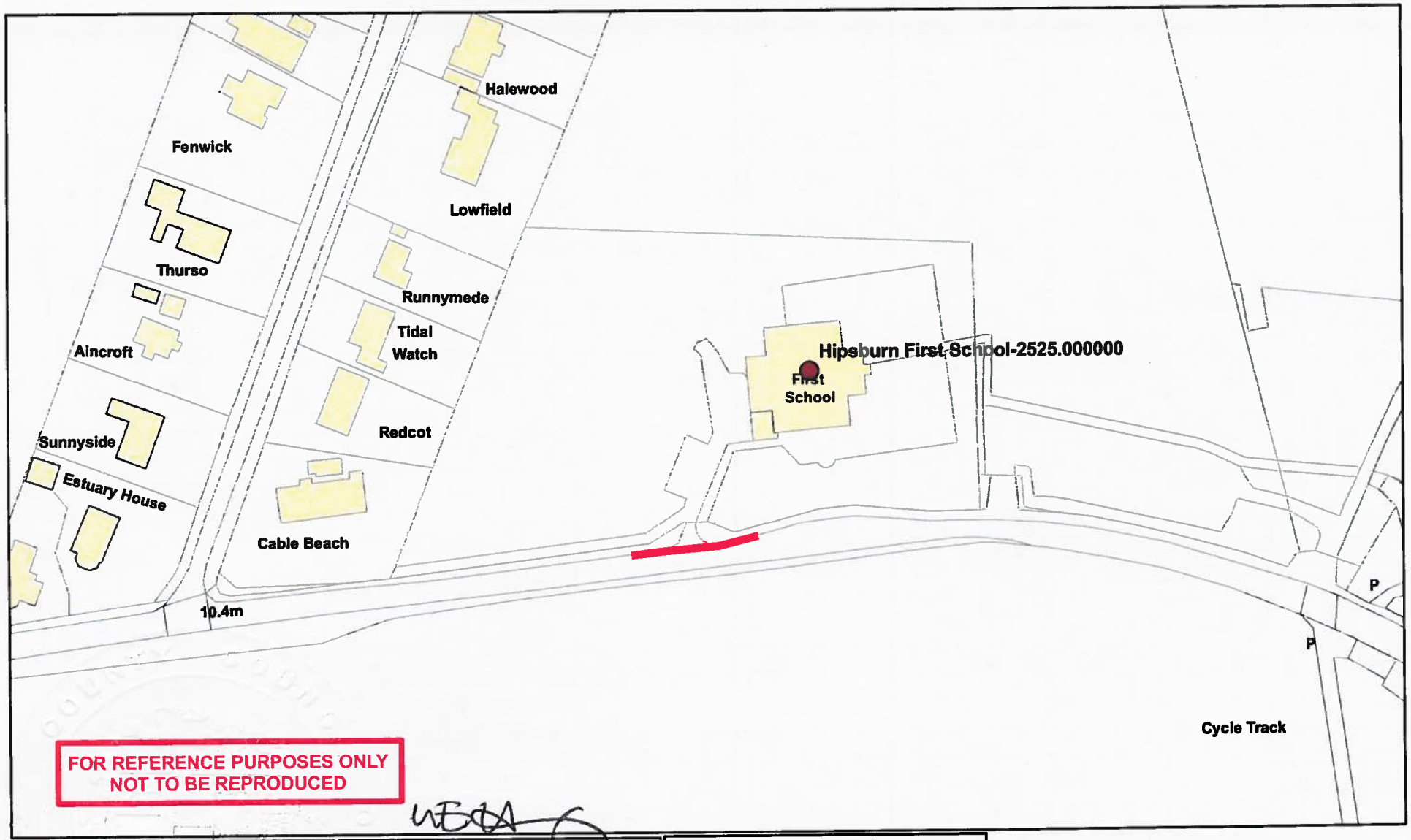

NORTHUMBERLAND
Northumberland County Council

Northumberland County Council
County Hall
Morpeth
Northumberland NE61 2EF Tel: 01670 533000

Network Management
Information System

This map is reproduced from Ordnance Survey material with the permission of Ordnance Survey on behalf of the Controller of Her Majesty's Stationary Office Crown Copyright. Unauthorised reproduction infringes Crown Copyright and may lead to prosecution or civil proceedings. License no. 100049048 (2009).

Title: Hipsburn First School DES_No 2525		
Drn:	Date: June 2012	Scale: NTS

New Traffic Regulation Order
School Keep Clear Zig-Zag Markings

No Stopping
Monday to Friday
8 am to 5 pm

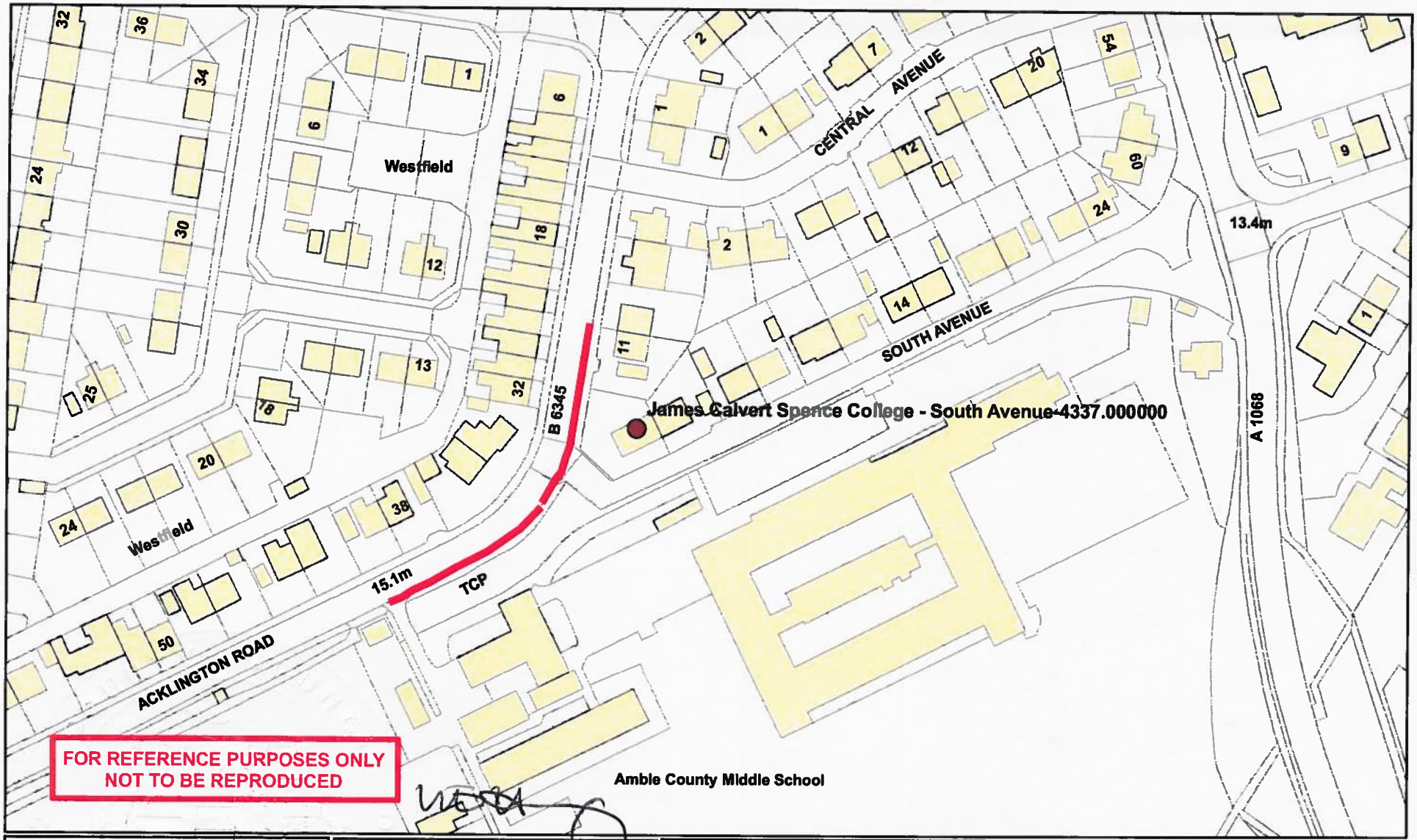

NORTHUMBERLAND
Northumberland County Council

Northumberland County Council
County Hall
Morpeth
Northumberland NE61 2EF Tel: 01670 533000

Network Management Information System

This map is reproduced from Ordnance Survey material with the permission of Ordnance Survey on behalf of the Controller of Her Majesty's Stationary Office Crown Copyright. Unauthorised reproduction infringes Crown Copyright and may lead to prosecution or civil proceedings. License no. 100049048 (2009).

Title: James Calvert Spence College - South Ave DES_No 4337

Drn:	Date: June 2012	Scale: NTS

New Traffic Regulation Order
School Keep Clear Zig-Zag Markings

No Stopping
Monday to Friday
8 am to 5 pm

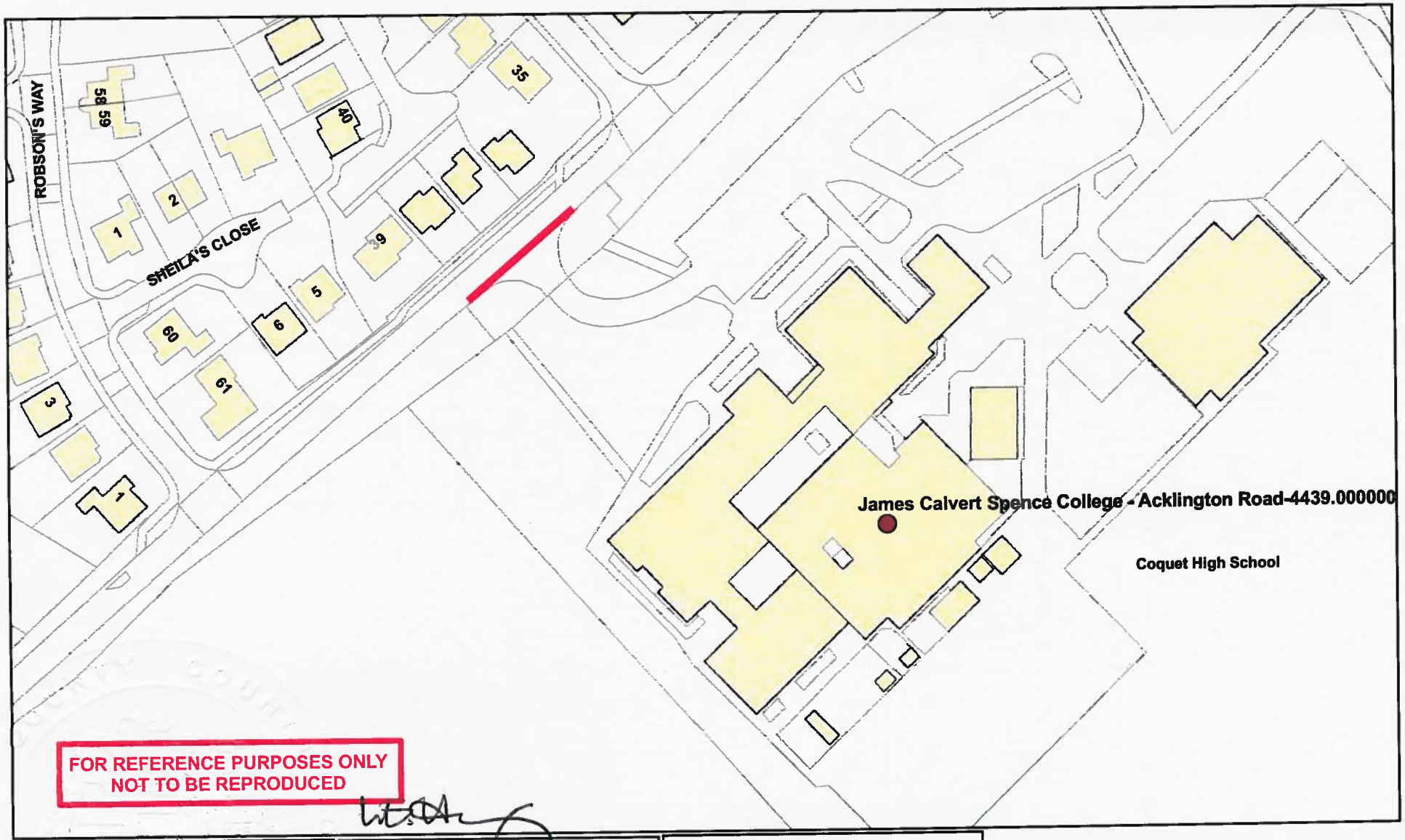

FOR REFERENCE PURPOSES ONLY
NOT TO BE REPRODUCED

NORTHUMBERLAND
Northumberland County Council

Northumberland County Council
County Hall
Morpeth
Northumberland NE61 2EF Tel: 01670 533000

Network Management Information System

This map is reproduced from Ordnance Survey material with the permission of Ordnance Survey on behalf of the Controller of Her Majesty's Stationary Office Crown Copyright. Unauthorised reproduction infringes Crown Copyright and may lead to prosecution or civil proceedings. License no. 100049048 (2009).

Title: James Calvert Spence College - Acklington Rd DES_No 4439		
Drn:	Date: June 2012	Scale: NTS

New Traffic Regulation Order
School Keep Clear Zig-Zag Markings

No Stopping
Monday to Friday
8 am to 5 pm

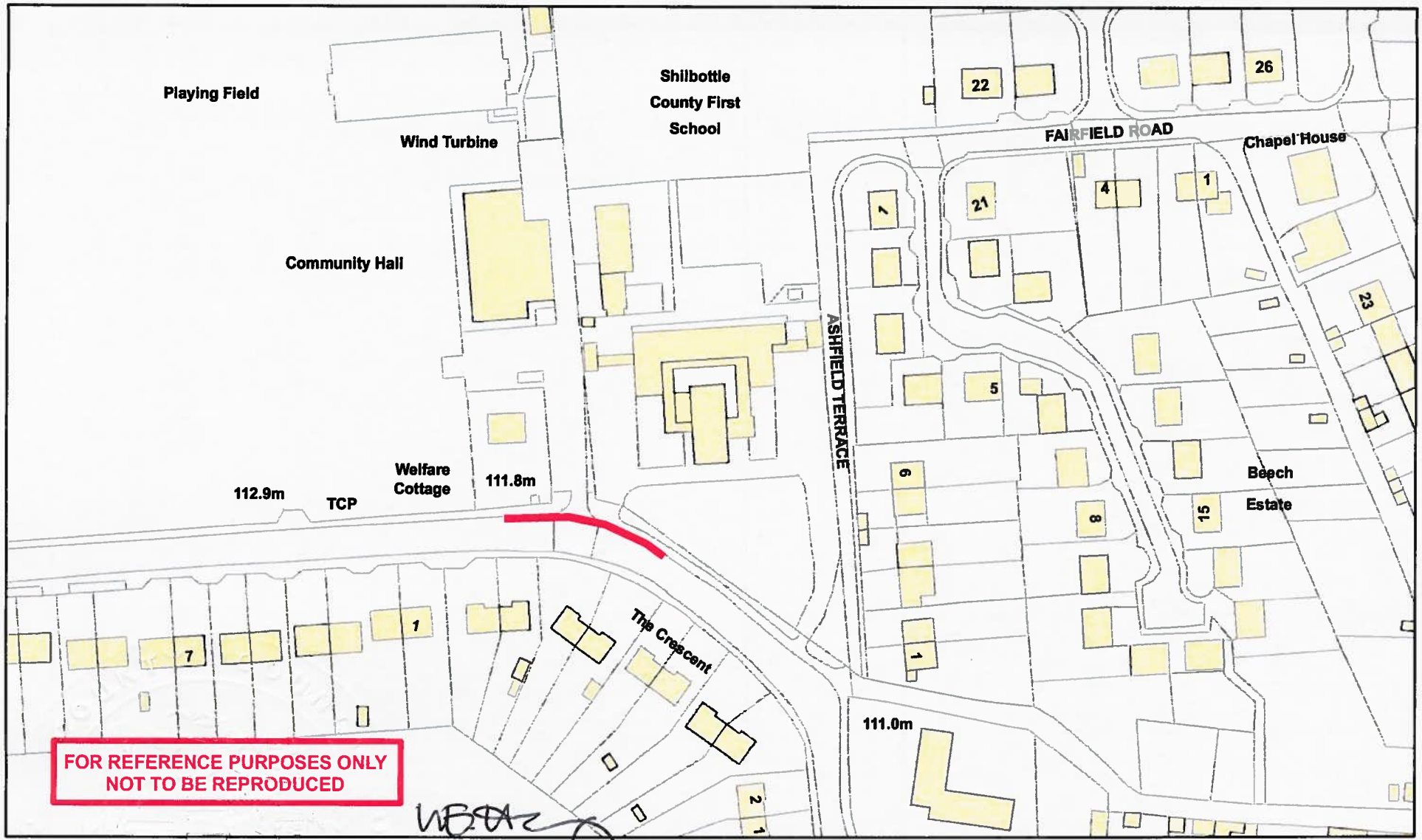

NORTHUMBERLAND
Northumberland County Council

Northumberland County Council
County Hall
Morpeth
Northumberland NE61 2EF Tel: 01670 533000

Network Management
Information System

This map is reproduced from Ordnance Survey material with the permission of Ordnance Survey on behalf of the Controller of Her Majesty's Stationary Office Crown Copyright. Unauthorised reproduction infringes Crown Copyright and may lead to prosecution or civil proceedings. License no. 100049048 (2009).

Title: Shilbottle First School
DES_No 2281

Drn:	Date:	Scale:
	June 2012	NTS

New Traffic Regulation Order
School Keep Clear Zig-Zag Markings

No Stopping
Monday to Friday
8 am to 5 pm

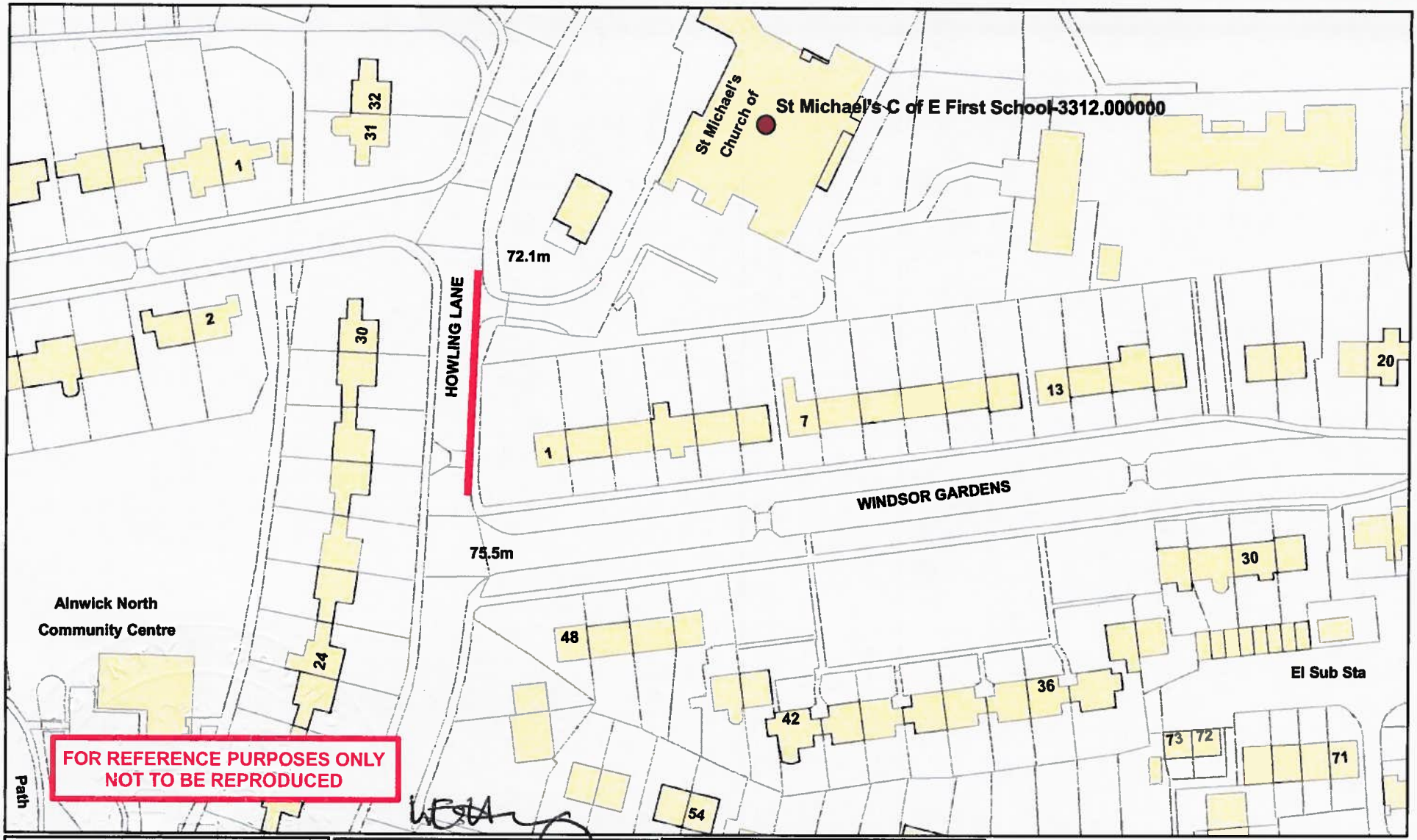

FOR REFERENCE PURPOSES ONLY
NOT TO BE REPRODUCED

NORTHUMBERLAND
Northumberland County Council

Northumberland County Council
County Hall
Morpeth
Northumberland NE61 2EF Tel: 01670 533000

Network Management
Information System

This map is reproduced from Ordnance Survey material with the permission of Ordnance Survey on behalf of the Controller of Her Majesty's Stationery Office Crown Copyright. Unauthorised reproduction infringes Crown Copyright and may lead to prosecution or civil proceedings. License no. 100049048 (2009).

Title:
St Michael's First School
DES_No 3312

Dm:	Date:	Scale:
	June 2012	NTS

New Traffic Regulation Order
School Keep Clear Zig-Zag Markings

No Stopping
Monday to Friday
8 am to 5 pm

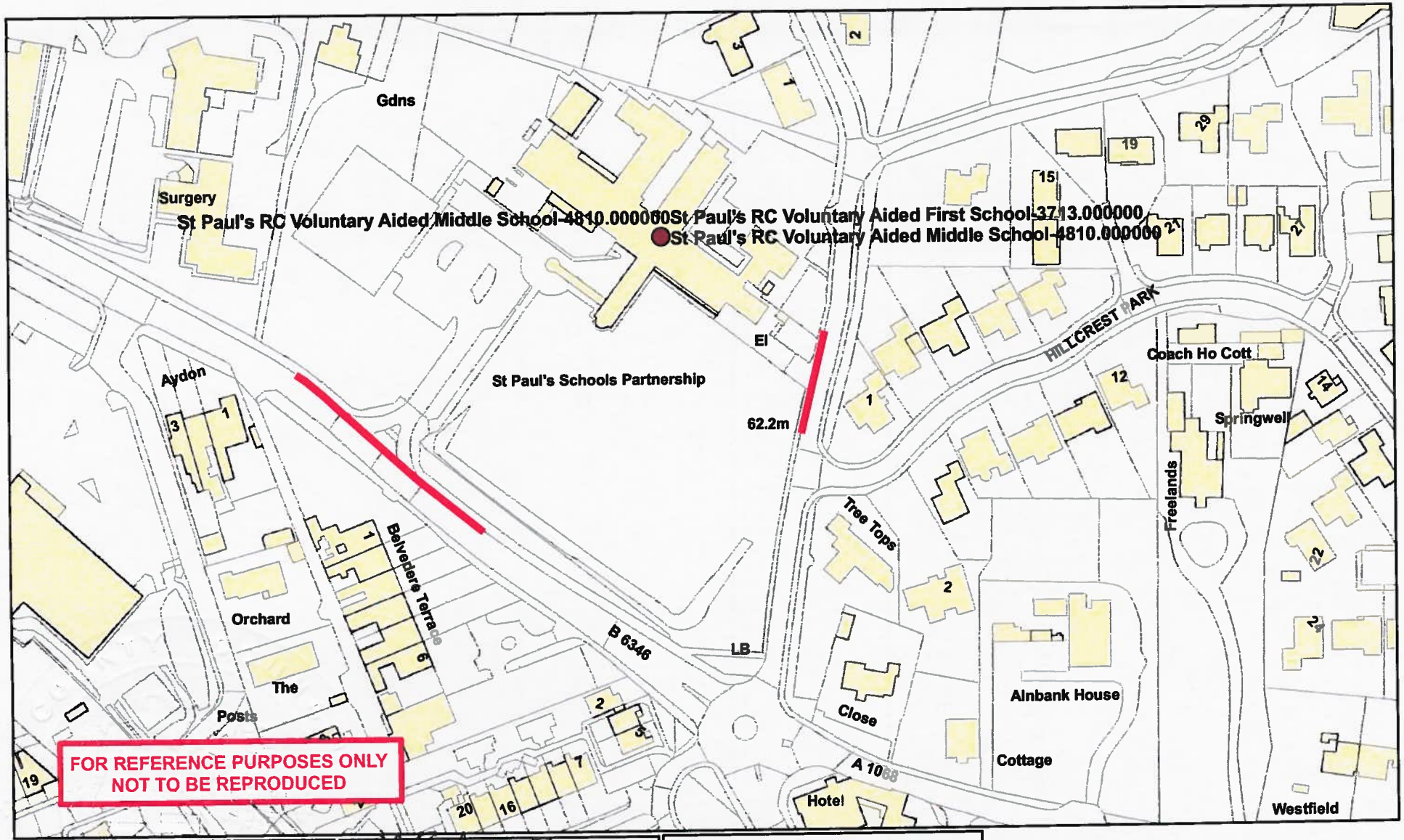

NORTHUMBERLAND
Northumberland County Council

Northumberland County Council
County Hall
Morpeth
Northumberland NE61 2EF Tel: 01670 533000

Network Management
Information System

This map is reproduced from Ordnance Survey material with the permission of Ordnance Survey on behalf of the Controller of Her Majesty's Stationary Office Crown Copyright. Unauthorised reproduction infringes Crown Copyright and may lead to prosecution or civil proceedings. License no. 100049048 (2009).

Title:	St Paul's School Partnership, Alnwick DES_No 3713	
Dm:	Date: June 2012	Scale: NTS

New Traffic Regulation Order
School Keep Clear Zig-Zag Markings

No Stopping
Monday to Friday
8 am to 5 pm

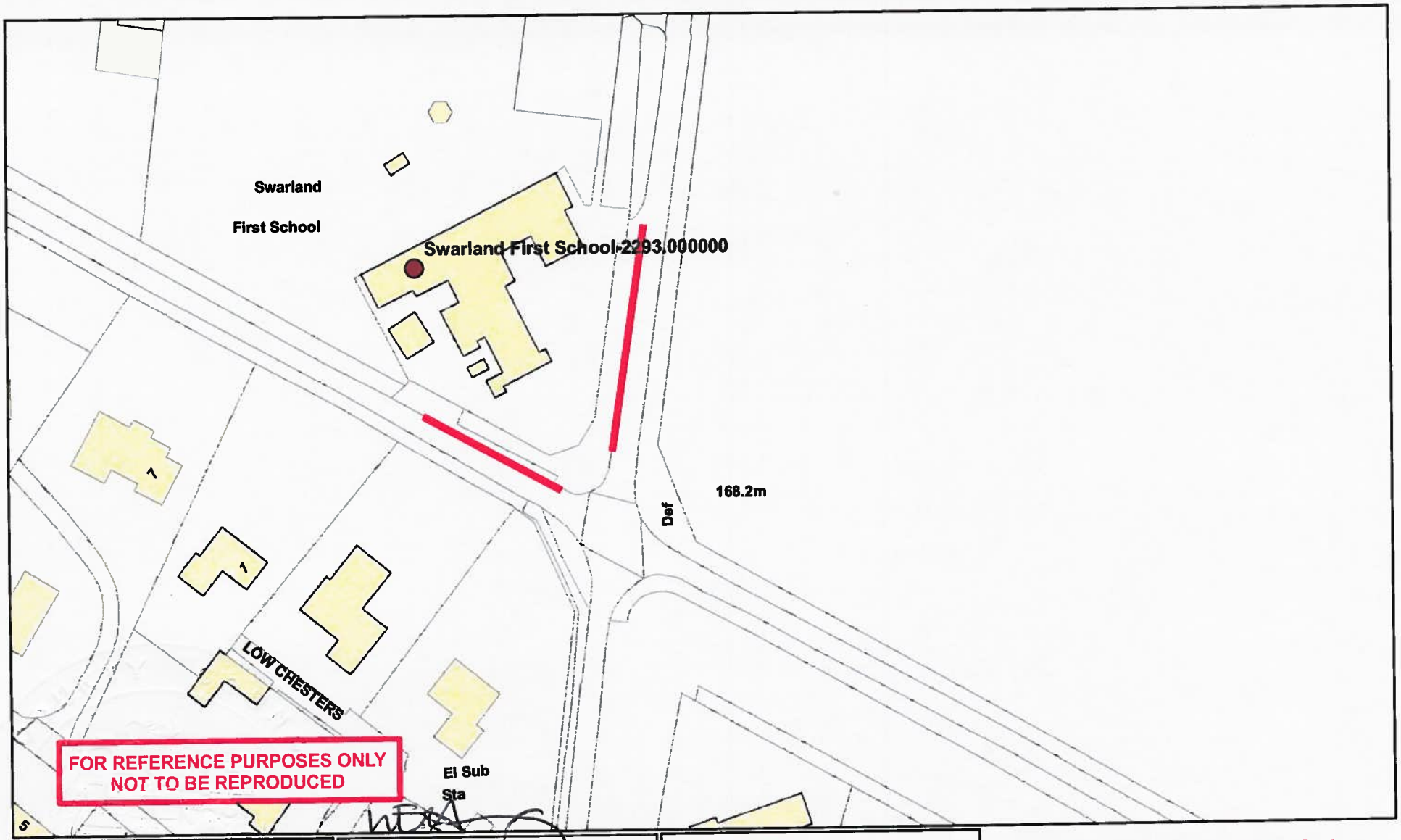

NORTHUMBERLAND
Northumberland County Council

Northumberland County Council
County Hall
Morpeth
Northumberland NE61 2EF Tel: 01670 533000

Network Management
Information System

This map is reproduced from Ordnance Survey material with the permission of Ordnance Survey on behalf of the Controller of Her Majesty's Stationary Office Crown Copyright. Unauthorised reproduction infringes Crown Copyright and may lead to prosecution or civil proceedings. License no. 100049048 (2009).

Title: Swarland First School DES_No 2293		
Drn:	Date: June 2012	Scale: NTS

New Traffic Regulation Order
School Keep Clear Zig-Zag Markings

No Stopping
Monday to Friday
8 am to 5 pm

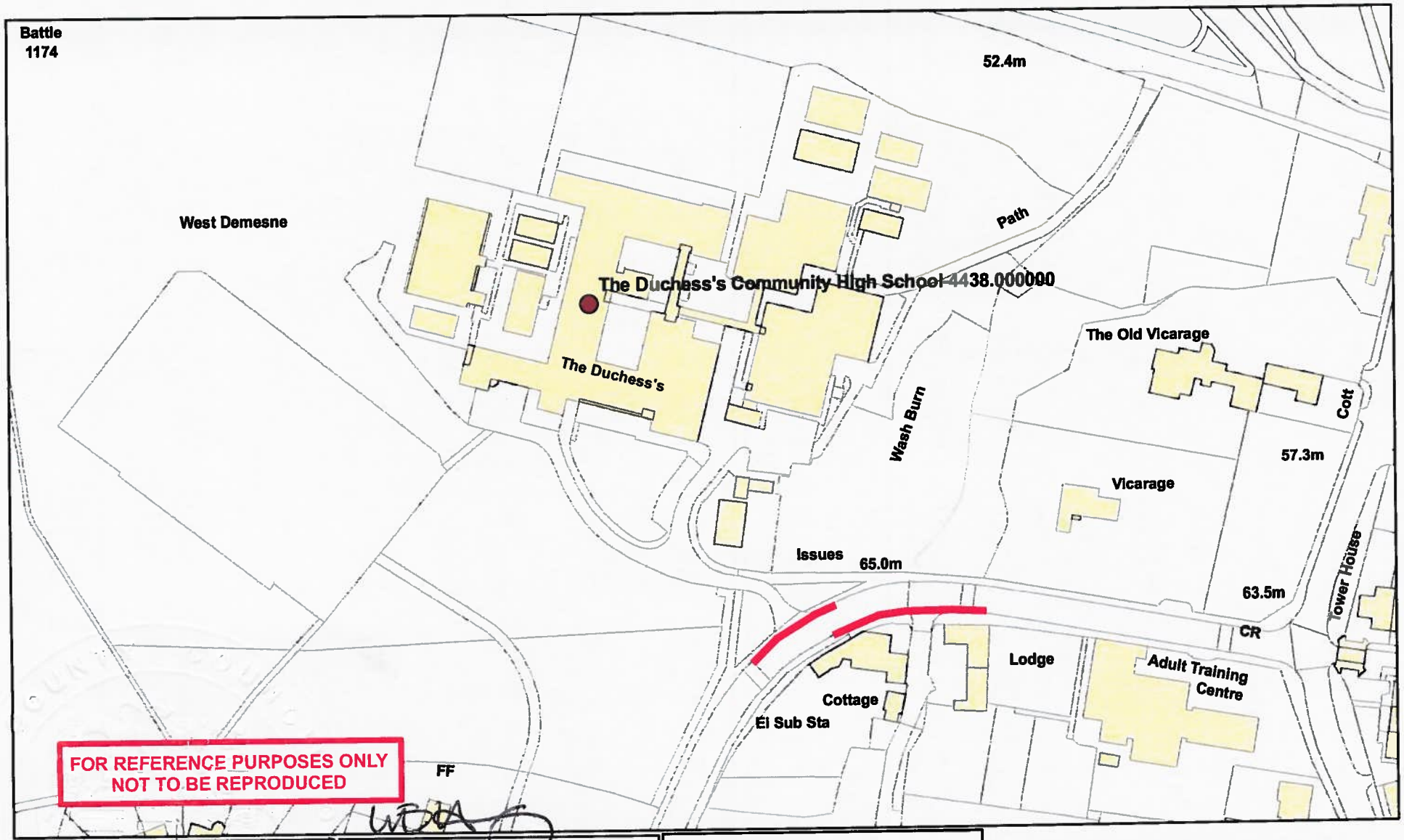

FOR REFERENCE PURPOSES ONLY
NOT TO BE REPRODUCED

NORTHUMBERLAND
Northumberland County Council

Northumberland County Council
County Hall
Morpeth
Northumberland NE61 2EF Tel: 01670 533000

Network Management Information System

This map is reproduced from Ordnance Survey material with the permission of Ordnance Survey on behalf of the Controller of Her Majesty's Stationary Office Crown Copyright. Unauthorised reproduction infringes Crown Copyright and may lead to prosecution or civil proceedings. License no. 100049048 (2009).

Title: The Duchess's Community High School DES_No 4438		
Drn:	Date: June 2012	Scale: NTS

New Traffic Regulation Order
School Keep Clear Zig-Zag Markings

No Stopping
Monday to Friday
8 am to 5 pm

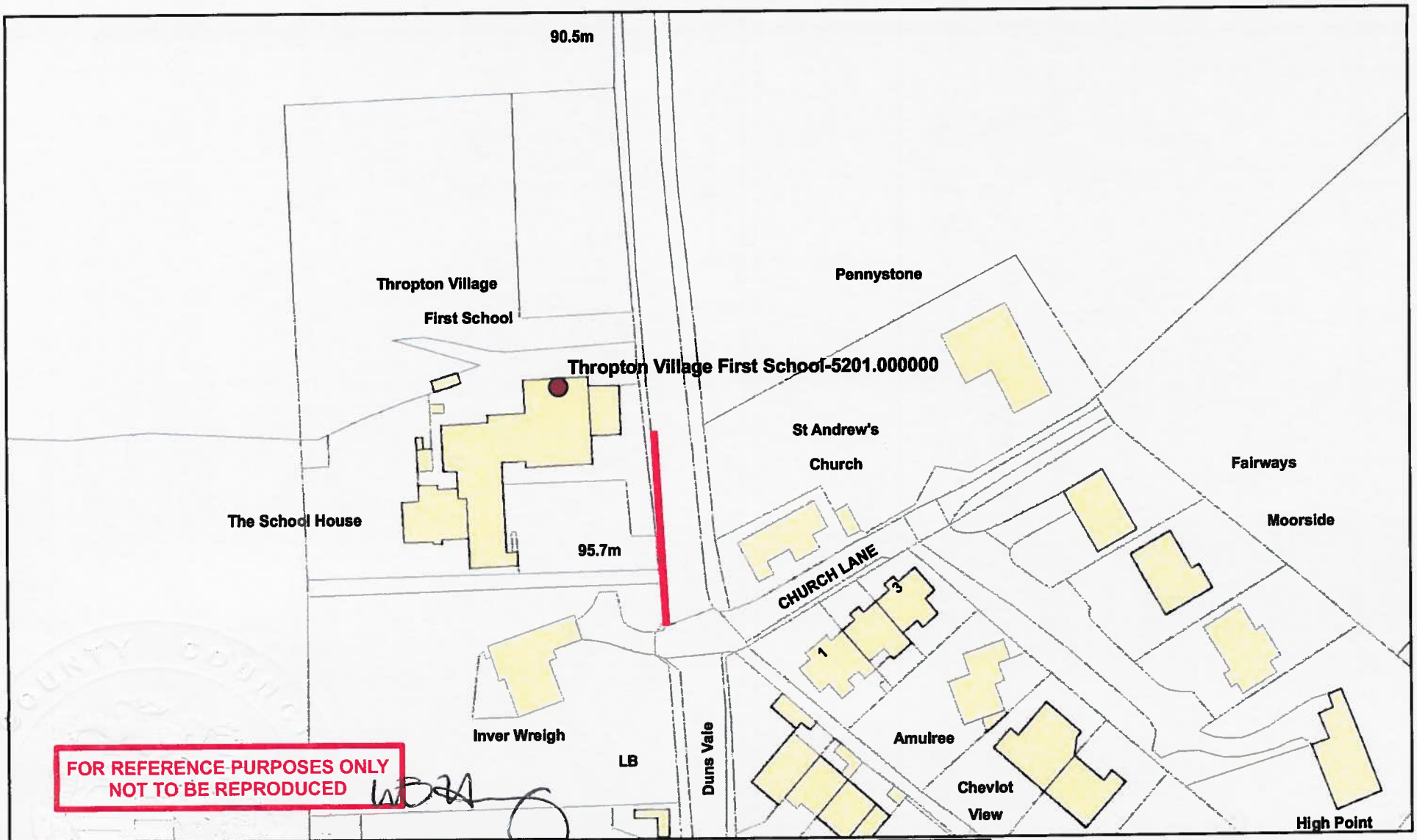

FOR REFERENCE PURPOSES ONLY
NOT TO BE REPRODUCED

NORTHUMBERLAND
Northumberland County Council

Northumberland County Council
County Hall
Morpeth
Northumberland NE61 2EF Tel: 01670 533000

Network Management
Information System

This map is reproduced from Ordnance Survey material with the permission of Ordnance Survey on behalf of the Controller of Her Majesty's Stationary Office Crown Copyright. Unauthorised reproduction infringes Crown Copyright and may lead to prosecution or civil proceedings. License no. 100049048 (2009).

Title: Thropton Village First School DES_No 5201		
Drn:	Date: June 2012	Scale: NTS

New Traffic Regulation Order
School Keep Clear Zig-Zag Markings

No Stopping
Monday to Friday
8 am to 5 pm

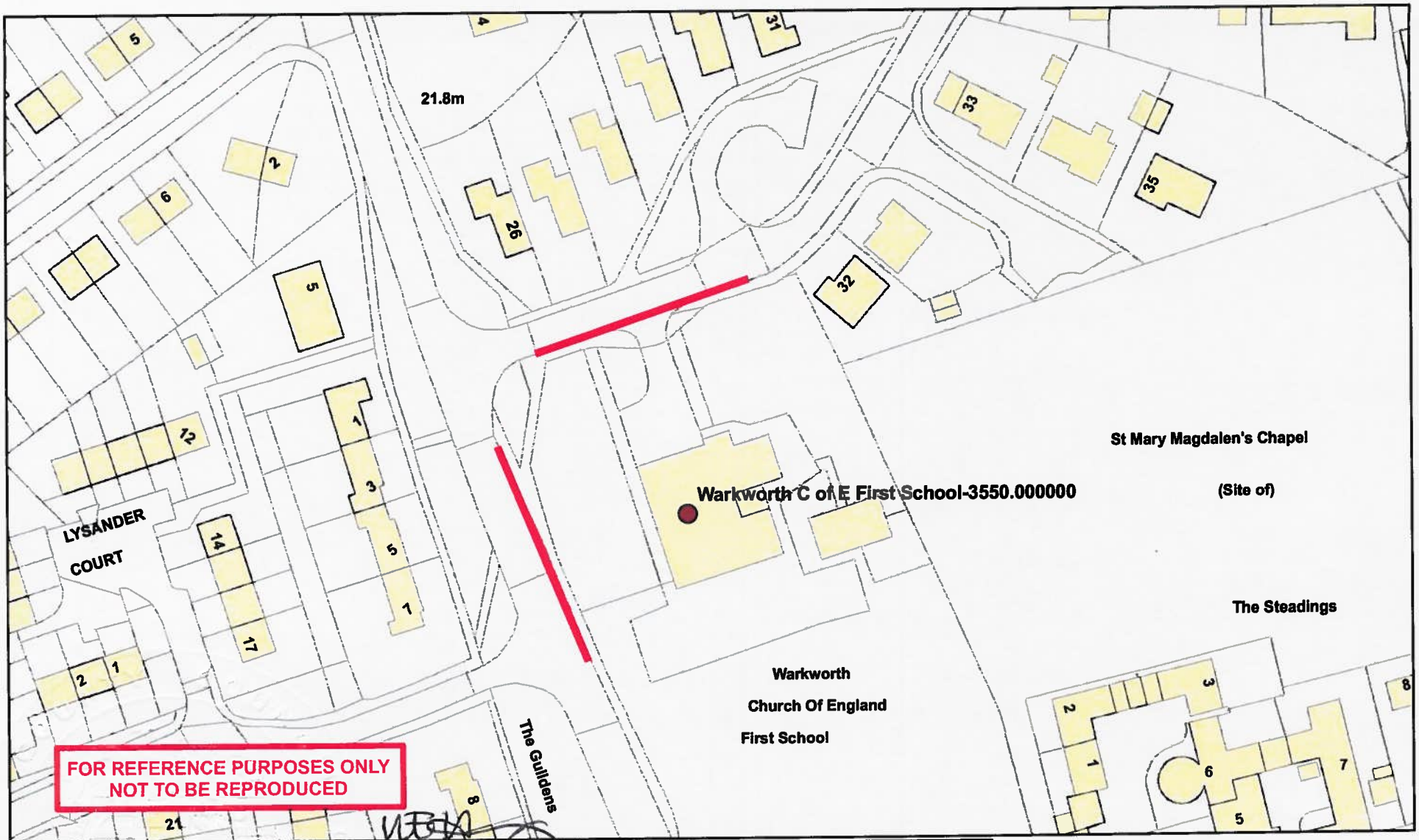

NORTHUMBERLAND
Northumberland County Council

Northumberland County Council
County Hall
Morpeth
Northumberland NE61 2EF Tel: 01670 533000

Network Management
Information System

This map is reproduced from Ordnance Survey material with the permission of Ordnance Survey on behalf of the Controller of Her Majesty's Stationary Office Crown Copyright. Unauthorised reproduction infringes Crown Copyright and may lead to prosecution or civil proceedings. License no. 100049048 (2009).

Title: Warkworth First School DES_No 3550		
Drn:	Date: June 2012	Scale: NTS

New Traffic Regulation Order
School Keep Clear Zig-Zag Markings

No Stopping
Monday to Friday
8 am to 5 pm