

NORTHUMBERLAND COUNTY COUNCIL

TRAFFIC REGULATION ORDER

(Ref: TRO_011_09)

Northumberland County Council
South East Northumberland Area (Waiting and Loading) Composite Order 2011
Amendment No 9 Order 2013

Made: 8th October 2013

Coming into Force: 18th October 2013

Northumberland County Council (hereinafter referred to as "the Council") in exercise of their powers under Sections 1, 2 and 4 and Paragraphs 20 and 27 of Schedule 9 of the Road Traffic Regulation Act 1984 ("the Act of 1984"), and after consulting with the Chief Officer of Police in accordance with Part III of Schedule 9 to the Act of 1984 and of all other enabling powers hereby make the following Order:-

1. Commencement and Citation

This Order shall come into operation on the 18th October 2013 and may be cited as "Northumberland County Council South East Northumberland Area (Waiting and Loading) Composite Order 2011 – Amendment No 9 Order 2013".

2. In the Order:-

"Order" means "South East Northumberland Area (Waiting and Loading) Composite Order 2011".

"Amendment Order" means "Northumberland County Council South East Northumberland Area (Waiting and Loading) Composite Order 2011 – Amendment No 9 Order 2013".

The Interpretation Act 1978 shall apply to this Order as it applies to an Act of Parliament.

3. Provisions

The following provisions shall be additions to, deletions from, or substitutions in the restrictions detailed in the Order:

(A) Additions

(1) to Schedule 4 – Keep Clear of the Order

(Referenced in this Amendment Order as: The Schedule - 3 (A) (1) ADDITIONS)

(B) Deletions

None

(C) Substitutions

None

GIVEN under the Common Seal of the County Council this 8th day of October 2013.

THE COMMON SEAL OF THE COUNTY COUNCIL OF NORTHUMBERLAND was hereunto affixed in the presence of:-



Duly Authorised Officer



Seal no:
12481.

The Schedule

3 (A) ADDITIONS

NCC South East Northumberland Area (Waiting and Loading) Composite Order 2011- (updated by Amendment No 9

Order 2013 - TRO_011_09)

Addition - Schedule 4 -Keep Clear

Ref No	Town	Street	Side	Description	Proscribed
011_09-000-001	ASHINGTON	NORHAM ROAD	West	From a point 90 metres north-west of its junction with Newbiggin Road to a point 128 metres north-west of its junction with Newbiggin Road (adj St Aidan's RC First School id: 3726)	C
011_09-000-002	ASHINGTON	NORHAM ROAD	West	From a point 128 metres north-west of its junction with Newbiggin Road to a point 160 metres north-west of its junction with Newbiggin Road (adj St Aidan's RC First School id: 3726)	C
011_09-001-001	BEDLINGTON	SCHOOL ROAD	North	A point 1 metre north-east of its junction with Station Street Back Lane to a point 33 metres north-east of its junction with Station Street Back Lane (adj Bedlington Station Primary School id: 2032)	C
011_09-002-001	CRAMLINGTON	NAIRN ROAD	North	From a point 160 metres west of its junction with Newlyn Drive to a point 204 metres west of its junction with Newlyn Drive.(adj Cramlington Shanklea Primary School id: 2077)	C
011_09-003-001	CRAMLINGTON	NORTHUMBRIAN ROAD	South	From a point 220 metres south-west of its junction with Cateran Way, to a point 252 metres south-west of its junction with Cateran Way (adj St Peters Middle School id: 4653)	C

3 (A) ADDITIONS

NCC South East Northumberland Area (Waiting and Loading) Composite Order 2011- (updated by Amendment No 9
 Order 2013 - TRO_011_09)

Addition - Schedule 4 -Keep Clear

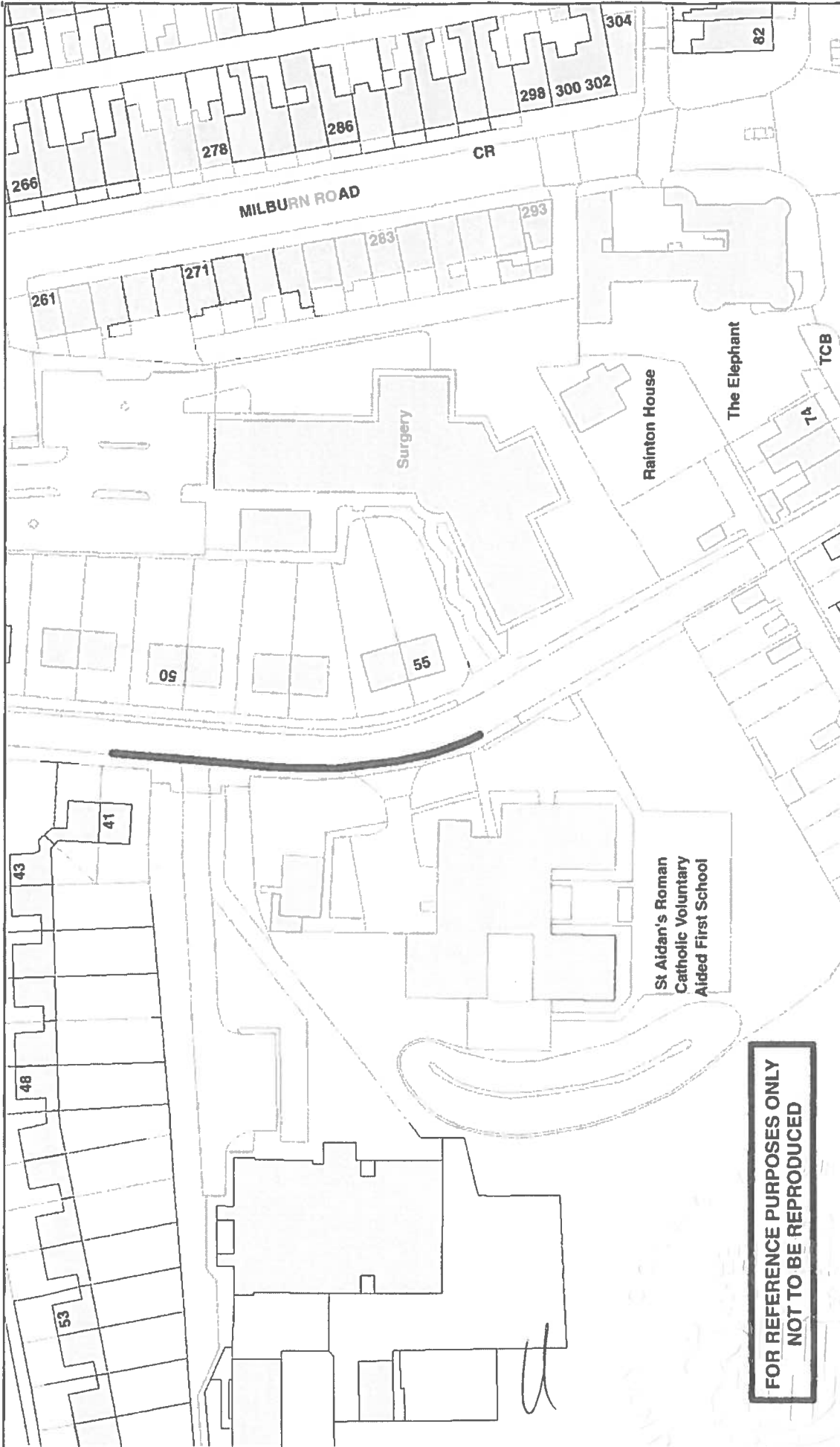
Ref No	Town	Street	Side	Description	Proscribed
011_09-003-002	CRAMLINGTON	NORTHUMBRIAN ROAD	South	From a point 27 metres east of its junction with Doxford Place, to a point 53 metres west then South of its junction with Doxford Place (adj St Peters Middle School id: 4653)	C
011_09-004-001	LINTON	FIFTH ROW	West	From a point at its junction with Back Lane of Fifth Row, to a point 26 metres south of Back Lane of Fifth Row. (adj Linton First School id: 2105)	C
011_09-005-001	LYNEMOUTH	DALTON AVENUE	North East	From a point at its junction with Back of West Market Street to a point 44 metres north-west of its junction with Back of West Market Street. (adj William Leech Campus)	C
011_09-006-001	NEWBIGGIN	CENTRAL PARKWAY	South	From a point 277 metres north-west of its junction with William Hopkinson Way to a point 309 metres north-west of its junction with William Hopkinson Way (adj Grace Darling Campus)	C

**ROAD TRAFFIC REGULATION ACT 1984
THE COUNTY OF NORTHUMBERLAND
(SCHOOL KEEP CLEARS)**

**South East Northumberland Area (Waiting and Loading) Composite Order 2011
Amendment No 9 Order 2013**

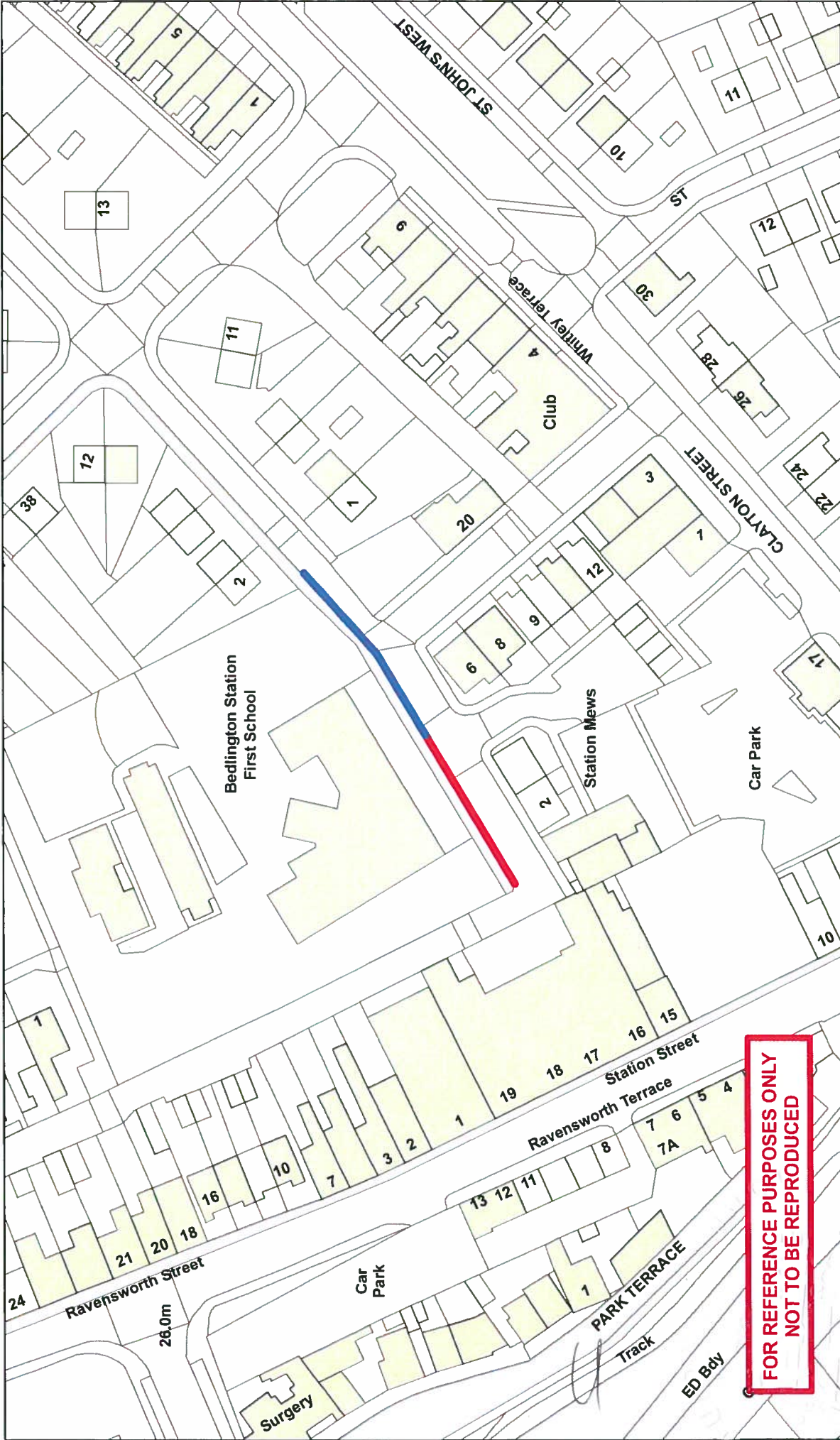
**STATEMENT OF THE COUNCIL'S REASONS
FOR MAKING THE ORDER**

The proposal is being considered for avoiding danger to persons or other traffic using the road or any other road of for preventing the likelihood of any such danger arising.



**FOR REFERENCE PURPOSES ONLY
NOT TO BE REPRODUCED**

<p>Northumberland Northumberland County Council</p>	<p>Network Management Information System</p>	<p>Title: St Aidan's RC First School & James Knott Campus, Norham Road, Ashington</p>
<p>Northumberland County Council County Hall Morpeth Northumberland NE61 2EF Tel: 01670 533000</p>	<p><small>This map is reproduced from Ordnance Survey material with the permission of Ordnance Survey on behalf of the Controller of Her Majesty's Stationary Office © Crown Copyright. Unauthorised reproduction infringes Crown Copyright and may lead to prosecution or civil proceedings. License no. 100049048 (2009).</small></p>	<p>Dm: Date: Scale:</p>



**FOR REFERENCE PURPOSES ONLY
NOT TO BE REPRODUCED**

KEY:-

- Proposed School Keep Clear Markings - 31.56m long
- Existing School Keep Clear Markings - 37.56m long

Title: Proposed Additional School Keep Clear Road Markings Bedlington Station First School	Scale:
Drm:	Date:

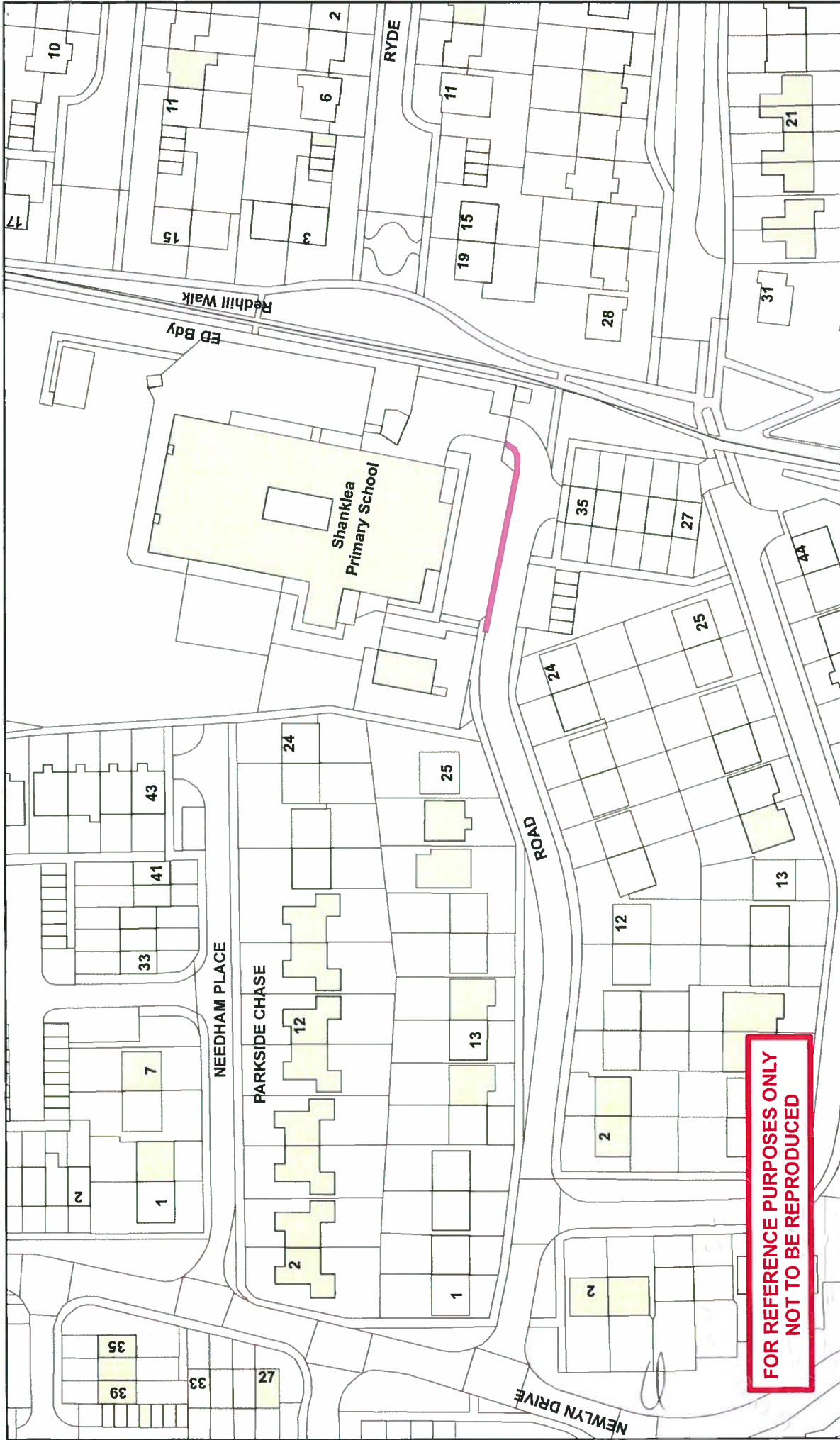
**Network Management
Information System**

This map is reproduced from Ordnance Survey material with the permission of Ordnance Survey on behalf of the Controller of Her Majesty's Stationary Office. Crown Copyright. Unauthorised reproduction in any form is prohibited. This may lead to prosecution or civil proceedings. License no. 100049048 (2009).

Northumberland County Council

Northumberland County Council

County Hall
Morpeth
Northumberland NE61 2EF Tel: 01670 533000



**FOR REFERENCE PURPOSES ONLY
NOT TO BE REPRODUCED**

**New Traffic Regulation Order
School Keep Clear Zig-Zag Markings
Monday to Friday 8am to 5pm
No Stopping**

<p>Northumberland Northumberland County Council</p> <p>Northumberland County Council County Hall Morpeth Northumberland NE61 2EF Tel: 01670 533000</p>		<p>Network Management Information System</p> <p><small>This map is reproduced from Ordnance Survey material with the permission of Ordnance Survey on behalf of the Controller of Her Majesty's Stationary Office Crown Copyright. Unauthorised reproduction infringes Crown Copyright and may lead to prosecution or civil proceedings. License no. 100049048 (2009).</small></p>	
<p>Title: Shanklea Primary School DES Id: 2077</p>		<p>Dm:</p>	<p>Date: Nov 2012</p>
		<p>Scale:</p>	<p>NTS</p>

DRAWING SIZE
1 OF 1
A3

CONTRACT
DRAWING No.

Northumberland
Northumberland County Council

REVISION
Drawing Status
By Date/Rev.

Client
NORTHUMBERLAND COUNTY COUNCIL
COUNTY HALL, MORPETH,
NORTHUMBERLAND, NE61 2EF Tel. 01670 533000

Job Title
ST PETER'S RC VOLUNTARY AIDED
MIDDLE SCHOOL

Drawing Title
PROPOSED AMENDMENT TO SCHOOL
KEEP CLEAR ROAD MARKINGS

Scales NOT TO SCALE

Northumberland
Northumberland County Council
SUSTAINABLE TRANSPORT

Drn	Date	Checked	Passed	Rev
NS	JAN 13	TJL	JL	

Drawing Number

Negative Number/Job Number/File Number



Approved Transport Officer's Certificate to copy to the
Department of the Secretary of State for the
Copyright, Design and Patents Act 1988. All rights reserved.
NORTHUMBERLAND COUNTY COUNCIL, 0.5.1. Local No. 10022010
(007)

All rights reserved. No part of this document may be reproduced
in any material form (including photocopying or storing in any
retrieval system) without the written permission of Northumberland
County Council. Designated as a 'Copyrighted Work' under the
Copyright, Design and Patents Act 1988. Unauthorised
reproduction may lead to prosecution or civil proceedings.
Drawn: S. Swainson, Mill
Scale Date: 15/01/2013 13.3048

Proposed/Amended/Existing/Removed/Keep Clear/At Peter's RC Middle School, Chatterton

CONTRACT 1 OF 1
DRAWING No. A3



REVISION By Date/Rev.
Drawing Status DRAFT

Client
NORTHUMBERLAND COUNTY COUNCIL
COUNTY HALL, MORPETH,
NORTHUMBERLAND, NE61 2EF Tel. 01670 533000

Job Title
LINTON FIRST SCHOOL

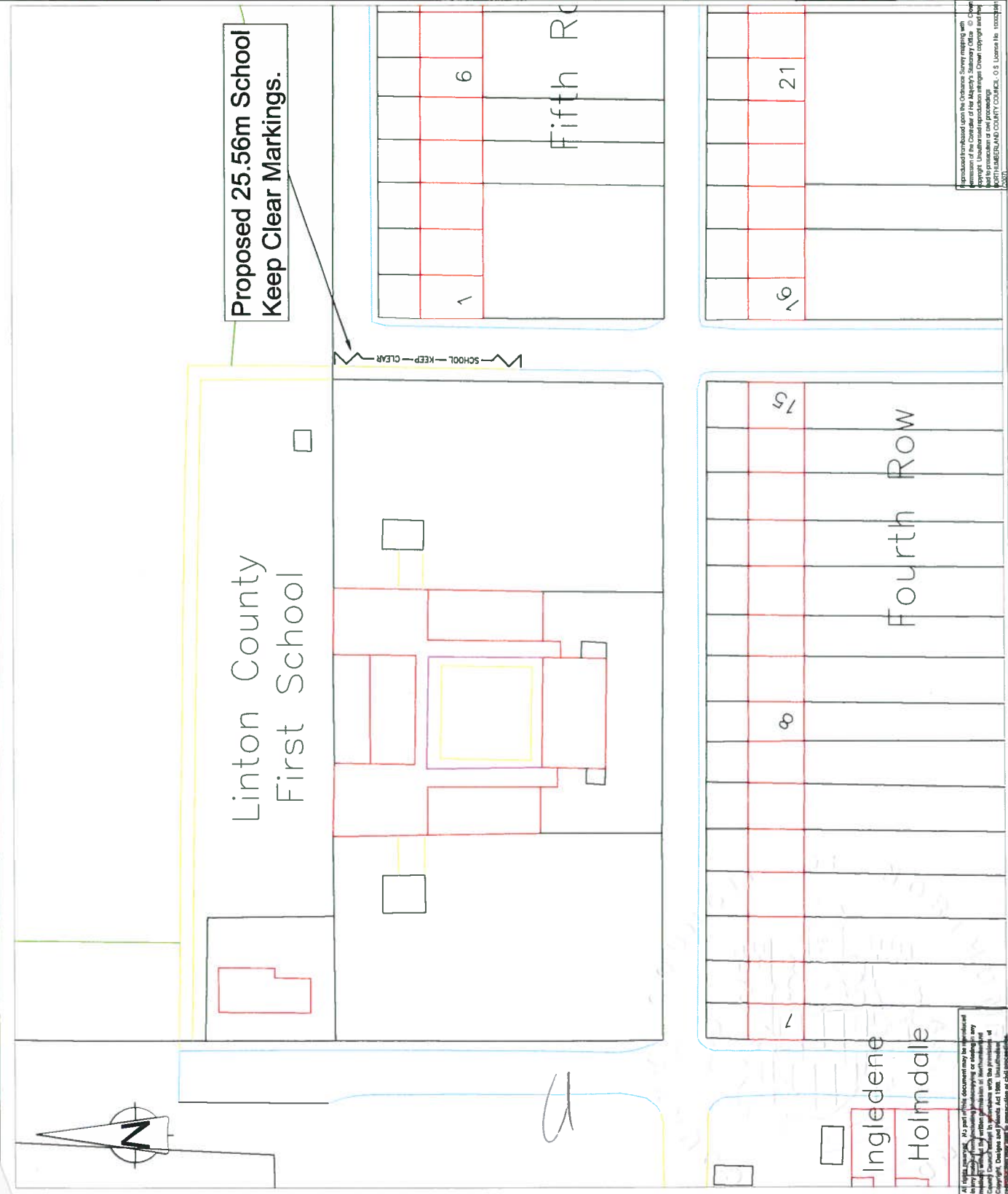
Drawing Title
PROPOSED SCHOOL KEEP CLEAR MARKINGS



Drn	NS	Date	Checked	Passed	Rev
		OCT 12	TJL	JL	

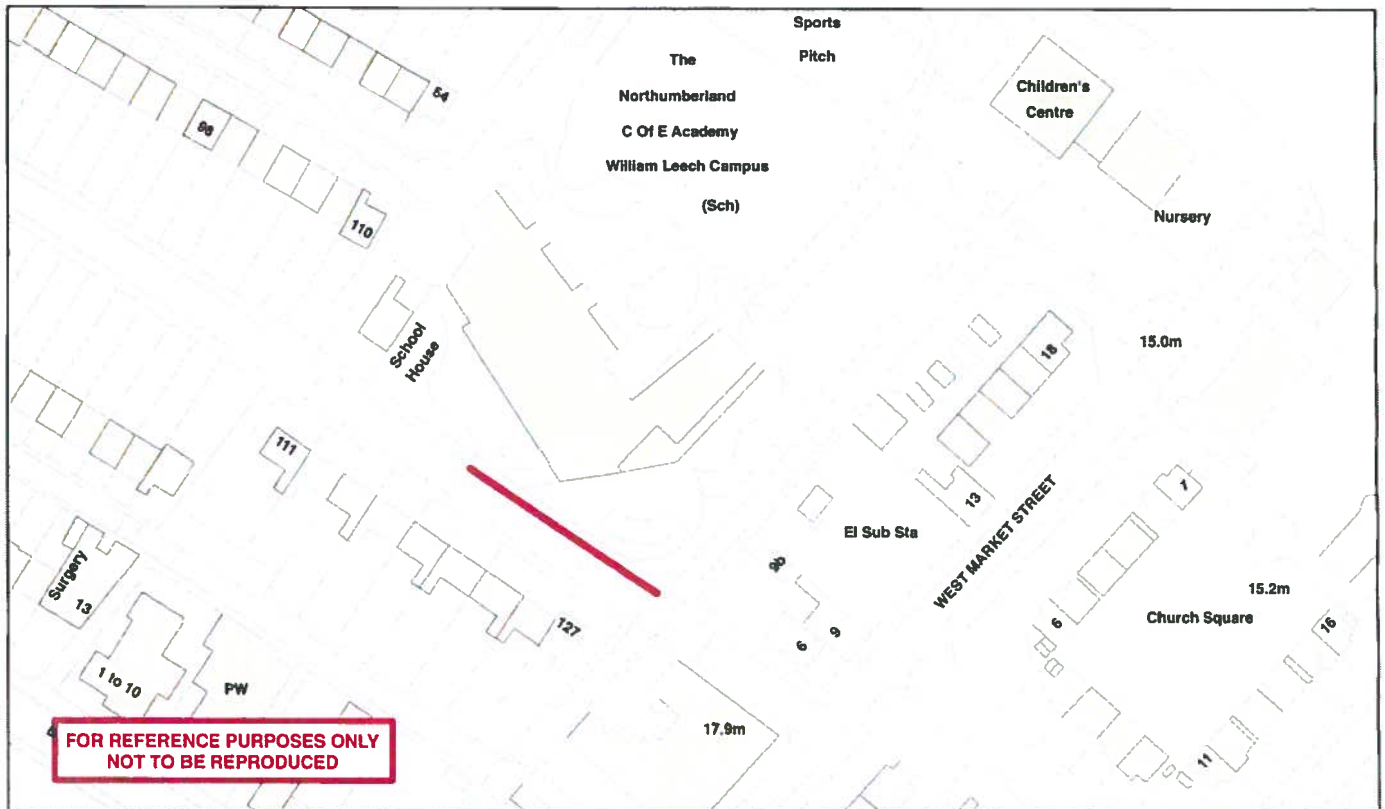
Drawing Number

Negative Number/Job Number/File Number



Reproduced from the Ordnance Survey map with permission of the Controller of the Alamy's Stationery Office. © Crown Copyright. All rights reserved. No part of this publication may be reproduced without the prior written permission of the Controller of the Alamy's Stationery Office. NORTHUMBERLAND COUNTY COUNCIL. O.S. Licence No. 100001841

All rights reserved. No part of this document may be reproduced in any form without the prior written permission of the Controller of the Alamy's Stationery Office. © Crown Copyright. All rights reserved. No part of this publication may be reproduced without the prior written permission of the Controller of the Alamy's Stationery Office. NORTHUMBERLAND COUNTY COUNCIL. O.S. Licence No. 100001841



Northumberland
Northumberland County Council

Northumberland County Council
County Hall
Morpeath
Northumberland NE61 2EF Tel: 01870 533000


Network Management Information System

This map is reproduced from Ordnance Survey material with the permission of Ordnance Survey on behalf of the Controller of Her Majesty's Stationary Office Crown Copyright. Unauthorised reproduction infringes Crown Copyright and may lead to prosecution or civil proceedings. Licence no. 100043048 (2009)

Title: William Leech Campus, Lynemouth

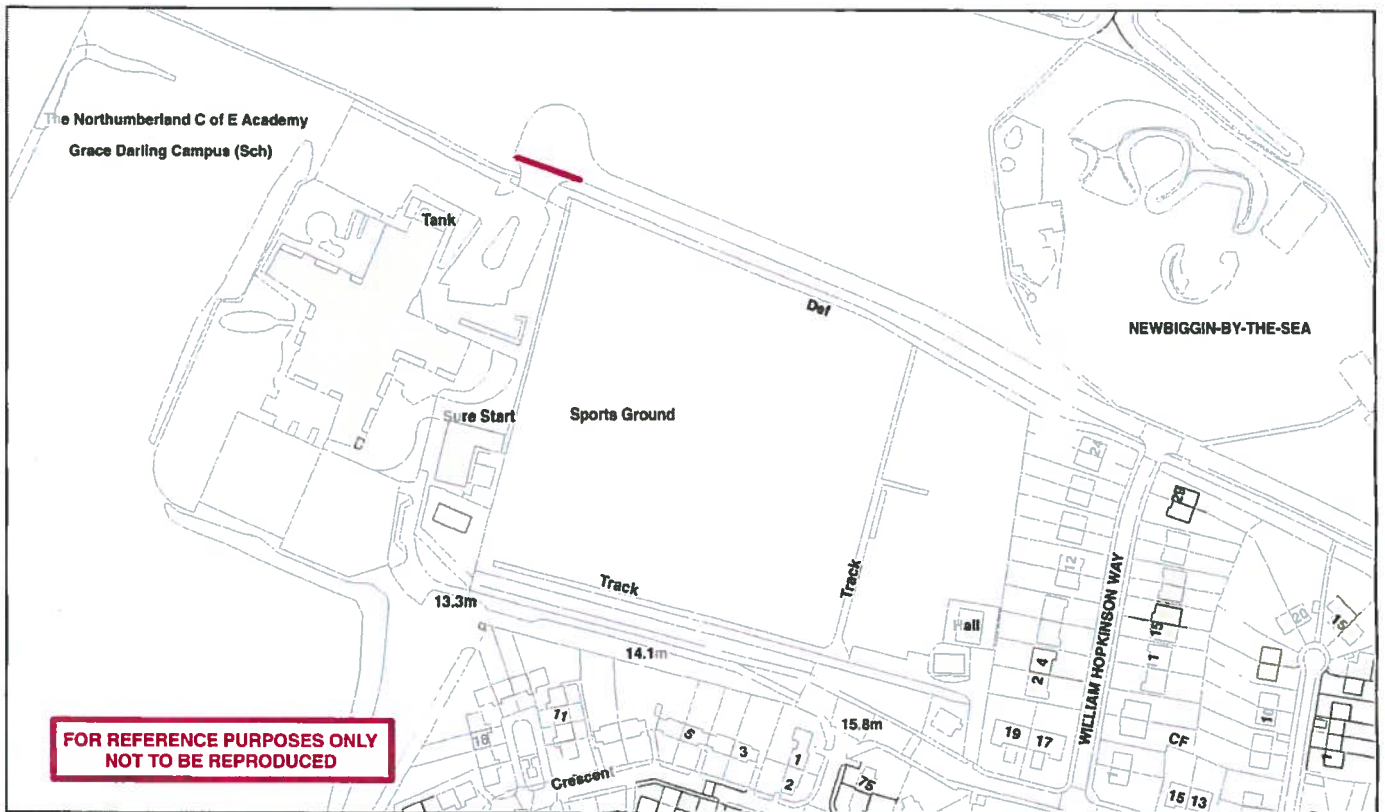
Drm: **Date:** **Scale:**

KEY:-

 Proposed 43.56m School Keep Clear Markings

(Handwritten mark)





<p>Northumberland Northumberland County Council</p>	<p>Network Management Information System</p>	<p>Title: Grace Darling Campus, Newbiggin-by-the-Sea</p>		
<p>Northumberland County Council County Hall Morpeth Northumberland NE61 2EF Tel: 01670 533000</p>	<p>This map is reproduced from Ordnance Survey material with the permission of Ordnance Survey on behalf of the Controller of Her Majesty's Stationary Office. Crown Copyright. Unauthorised reproduction infringes Crown Copyright and may lead to prosecution or civil proceedings. Licence no. 100048048 (2005)</p>	<p>Dm:</p>	<p>Date:</p>	<p>Scale:</p>

C

