NORTHUMBERLAND COUNTY COUNCIL

TRAFFIC REGULATION ORDER

(Ref: TRO_011_01)

Northumberland County Council

South East Northumberland Area (Waiting and Loading) Composite Order 2011

Amendment No 1 Order 2012

Made: 03/04/2012

Coming into Force: 10 April 2012

Northumberland County Council (hereinafter referred to as "the Council") in exercise of their powers under Sections 1, 2 and 4 and Paragraphs 20 and 27 of Schedule 9 of the Road Traffic Regulation Act 1984 ("the Act of 1984"), and after consulting with the Chief Officer of Police in accordance with Part III of Schedule 9 to the Act of 1984 and of all other enabling powers hereby make the following Order:-

1. Commencement and Citation

This Order shall come into operation on the 10 April 2012 and may be cited as "Northumberland County Council South East Northumberland Area (Waiting and Loading) Composite Order 2011 – Amendment No 1 Order 2012".

2. In the Order:-

"Order" means "South East Northumberland Area (Waiting and Loading) Composite Order 2011".

"Amendment Order" means "Northumberland County Council South East Northumberland Area (Waiting and Loading) Composite Order 2011 – Amendment No 1 Order 2011".

The Interpretation Act 1978 shall apply to this Order as it applies to an Act of Parliament.

3. Provisions

The following provisions shall be additions to, deletions from, or substitutions in the restrictions detailed in the Order:

(A) Additions

(1) to Schedule 1 – Waiting of the Order

(Referenced in this Amendment Order as: 3 (A) (1) ADDITIONS)

(2) to Schedule 6 – Times of the Order

(Referenced in this Amendment Order as: 3 (A) (2) ADDITIONS)

(B) Deletions

(1) to Schedule 1 – Waiting of the Order

(Referenced in this Amendment Order as: 3 (B) (1) DELETIONS)

(C) Substitutions

(1) in the "Order" the word "prescribed" shall be replaced with the word "proscribed" in every instance.

GIVEN under the Common Seal of the County Council of * this 3rd day of April 2012

THE COMMON SEAL OF THE COUNTY COUNCIL OF NORTHUMBERLAND was hereunto affixed in the presence of:-

11099

Duly Authorised Officer

3 (A) (1) ADDITIONS

NCC South East Northumberland Area (Waiting and Loading) Composite Order 2011-
(updated by: Amendment No 1 Order 2012- TRO_011_01)
Addition - Schedule 1 - Waiting

Ref No	Town	Street	Side	Description	Proscribed
011_01-013-004	ASHINGTON	CAVENDISH TERRACE	South	At its junction with North Seaton Road to its junction with Milburn Road	A
011_01-013-003	ASHINGTON	CAVENDISH TERRACE	North	At its junction with North Seaton Road to its junction with Milburn Road	A
011_01-034-009	ASHINGTON	HIGH MARKET	North	A point 90 metres east of its junction with First Row Back Lane (east access) to its junction with Wansbeck Road	A
011_01-034-010	ASHINGTON	HIGH MARKET	North	At its junction with First Row Back Lane (east access) to a point 90 metres east of junction with First Row Back Lane (east access)	R
011_01-082-008	ASHINGTON	WOODHORN LANE	North west	At its junction with Hindmarsh Drive to its junction with Woodhorn Lane	A
011_01-082-009	ASHINGTON	WOODHORN LANE	North west	At its junction with Coneygarth Place to its junction with Hindmarsh Drive	A
011_01-082-005	ASHINGTON	WOODHORN LANE	South	At its junction with hospital entrance (roundabout) to a point 80 metres north east of its junction to hospital entrance (roundabout)	A

3 (A) (1) ADDITIONS

NCC South East Northumberland Area (Waiting and Loading) Composite Order 2011-
(updated by: Amendment No 1 Order 2012- TRO_011_01)
Addition - Schedule 1 - Waiting

Ref No	Town	Street	Side	Description	Proscribed
011_01-082-006	ASHINGTON	WOODHORN LANE	South	A point 85 metres north east of its junction with hospital entrance (roundabout) to a point 273 metres north east of its junction with hospital entrance (roundabout)	A
011_01-082-010	ASHINGTON	WOODHORN LANE	North west	At its junction with Coneygarth Place to a point 135 metres noth east of its junction with Coneygarth Place	A
011_01-082-007	ASHINGTON	WOODHORN LANE	South	At its junction with Woodhorn Lane (opposite) to a point 131 metres north east of its junction with Woodhorn Lane (opposite)	A
011_01-082-011	ASHINGTON	WOODHORN LANE	South	A point 146 metres north east of its junction with Woodhorn Lane (opposite) to a point 153 metres north east of its junction with Woodhorn Lane (opposite)	A
011_01-099-003	BEDLINGTON	HARTFORD BANK	West	At its junction with Shields Road to a point 269 metres south of its junction with Shields Road	A
011_01-099-002	BEDLINGTON	HARTFORD BANK	East	At its junction with Hartford Road to a point 295 metres south of its junction with Hartford Road	A
011_01-275-002	BEDLINGTON	RIDGE TERRACE BACK LANE	West	At its junction with Ridge Terrace to a point 27 metres south of its junction with Ridge Terrace	C2

3 (A) (1) ADDITIONS

NCC South East Northumberland Area (Waiting and Loading) Composite Order 2011-
(updated by: Amendment No 1 Order 2012- TRO_011_01)
Addition - Schedule 1 - Waiting

Ref No	Town	Street	Side	Description	Proscribed
011_01-275-001	BEDLINGTON	RIDGE TERRACE BACK LANE	East	At its junction with Ridge Terrace to a point 27 metres south of its junction with Ridge Terrace	C2
011_01-266-006	BLYTH	ALBION WAY	North	A point 49 metres east of its junction with Whithorn Court to its junction with Priory Grange	A
011_01-266-001	BLYTH	ALBION WAY	North	At its junction with Priory Grange to a point 73 metres east of its junction with Priory Grange	A
011_01-266-005	BLYTH	ALBION WAY	South	At its junction with Foster Memorial Homes to its junction with Bolam Avenue	A
011_01-266-003	BLYTH	ALBION WAY	South	At its junction with Ford Drive to a point 40 metres west of its junction with Ford Drive	A
011_01-266-004	BLYTH	ALBION WAY	South	At its junction with Ford Drive to its junction with Foster Memorial Homes	A
011_01-266-002	BLYTH	ALBION WAY	North West	A point 219 metres north east of its junction with Priory Grange to a point 322 metres north east of its junction with Priory Grange	A
011_01-121-005	BLYTH	BELGRAVE CRESCENT	East	A point 40 metres south of its junction opposite Hawthorne Terrace to its junction with Wensleydale Terrace B1329	A

3 (A) (1) ADDITIONS

NCC South East Northumberland Area (Waiting and Loading) Composite Order 2011-
(updated by: Amendment No 1 Order 2012- TRO_011_01)
Addition - Schedule 1 - Waiting

Ref No	Town	Street	Side	Description	Proscribed
011_01-121-004	BLYTH	BELGRAVE CRESCENT	West	At its junction with Twizell Street to its junction with Briarwood Road	A
011_01-121-003	BLYTH	BELGRAVE CRESCENT	West	At it junction with Briarwood Road to a point 117 metres north of its junction with Briarwood Road	A
011_01-265-001	BLYTH	BOLAM AVENUE	West	At its junction with Albion Way to a point 22 metres south east of its junction with Albion Way	A
011_01-282-001	BLYTH	BRIARWOOD ROAD	South	At its junction with Belgrave Crescent to a point 3 metres west of its junction with Belgrave Crescent	A
011_01-281-002	BLYTH	CHAMBERLAIN STREET	South	At its junction with Wensleydale Terrace to a point 3 metres west of its junction with Wensleydale Terrace	A
011_01-281-001	BLYTH	CHAMBERLAIN STREET	West	At its junction with Wensleydale Terrace to a point 3 metres west of its junction with Wensleydale Terrace	A
011_01-132-008	BLYTH	CYPRESS GARDENS	East	At its junction with Middleton Terrace Back Lane to a point 9 metres south of its junction with Middleton Terrace Back Lane	A
011_01-132-007	BLYTH	CYPRESS GARDENS	East	At its junction with Marine Terrace to a point 9 metres south of its junction with Marine Terrace	A

3 (A) (1) ADDITIONS

NCC South East Northumberland Area (Waiting and Loading) Composite Order 2011-
(updated by: Amendment No 1 Order 2012- TRO_011_01)
Addition - Schedule 1 - Waiting

Ref No	Town	Street	Side	Description	Proscribed
011_01-132-009	BLYTH	CYPRESS GARDENS	East	At its junction with Middleton Terrace Back Lane to a point 9 metres north of its junction with Middleton Terrace Back Lane	A
011_01-278-001	BLYTH	DENT STREET	North	At its junction with Wensleydale Terrace to a point 3 metres west of its junction with Wensleydale Terrace	A
011_01-278-002	BLYTH	DENT STREET	South	At its junction with Wensleydale Terrace to a point 3 metres west of its junction with Wensleydale Terrace	A
011_01-264-001	BLYTH	DRURIDGE DRIVE	East	A point 10 metres south east of its junction with Embleton Drive to its junction with Wharton Street	A
011_01-264-002	BLYTH	DRURIDGE DRIVE	West	At its junction with Wharton Street to a point 62 metres north west of its junction with Wharton Street	A
011_01-270-002	BLYTH	FORD DRIVE	West	At its junction with Albion Way to a point 19 metres south of its junction with Albion Way	A
011_01-270-001	BLYTH	FORD DRIVE	East	At its junction with Albion Way to a point 21 metres south of its junction with Albion Way	A

3 (A) (1) ADDITIONS

NCC South East Northumberland Area (Waiting and Loading) Composite Order 2011-
(updated by: Amendment No 1 Order 2012- TRO_011_01)
Addition - Schedule 1 - Waiting

Ref No	Town	Street	Side	Description	Proscribed
011_01-263-002	BLYTH	FOSTER MEMORIAL HOMES	West	At its junction with Albion Way to a point 15 metres south of its junction with Albion Way	A
011_01-263-001	BLYTH	FOSTER MEMORIAL HOMES	East	At its junction with Albion Way to a point 15 metres south of its junction with Albion Way	A
011_01-280-002	BLYTH	GRANTHAM STREET	South	At its junction with Wensleydale Terrace to a point 3 metres westof its junction with Wensleydale Terrace	A
011_01-280-001	BLYTH	GRANTHAM STREET	North	At its junction with Wensleydale Terrace to a point 3 metres west of its junction with Wensleydale Terrace	A
011_01-140-010	BLYTH	LINKS ROAD	East	At its junction with Wensleydale Terrace B1329 to its junction with South Harbour	A
011_01-140-011	BLYTH	LINKS ROAD	West	At its junction with South Beech Roundabout to its junction with Wensleydale Terrace B1329	A
011_01-140-006	BLYTH	LINKS ROAD	East	At its junction with Link Road (Offshoot) to its junction with South Beech Roundabout	A
011_01-140-008	BLYTH	LINKS ROAD	East	At its junction with Wensleydale Terrace B1329 to its junction with South Beech Roundabout	A

3 (A) (1) ADDITIONS

NCC South East Northumberland Area (Waiting and Loading) Composite Order 2011-
(updated by: Amendment No 1 Order 2012- TRO_011_01)
Addition - Schedule 1 - Waiting

Ref No	Town	Street	Side	Description	Proscribed
011_01-140-007	BLYTH	LINKS ROAD	East	At its junction with Beachway to its junction with Link Road (Offshoot)	A
011_01-143-037	BLYTH	MARINE TERRACE	South	At its junction with Cypress Gardens to a point 5 metres east of its junction with Cypress Gardens	A
011_01-271-002	BLYTH	PRIORY GRANGE	West	At its junction with Albion Way to a point 43 metres north of its junction with Albion Way	A
011_01-271-001	BLYTH	PRIORY GRANGE	East	At its junction with Albion Way to a point 61 metres north of its junction with Albion Way	A
011_01-279-001	BLYTH	TWIZELL STREET	North	At its junction with Belgrave Crescent to a point 3 metres west of its junction with Belgrave Crescent	A
011_01-279-002	BLYTH	TWIZELL STREET	South	At its junction with Wensleydale Terrace to a point 3 metres west of its junction with Belgrave Crescent	A
011_01-269-001	BLYTH	WARWICK STREET	North	At its junction with Winship Street to a point 10 metres east of its junction with Winship Street	A
011_01-174-015	BLYTH	WENSLEYDALE TERRACE	West	At its junction with Links Road B1329 to its junction with Gordon Road	A

3 (A) (1) ADDITIONS

NCC South East Northumberland Area (Waiting and Loading) Composite Order 2011-
(updated by: Amendment No 1 Order 2012- TRO_011_01)
Addition - Schedule 1 - Waiting

Ref No	Town	Street	Side	Description	Proscribed
011_01-174-011	BLYTH	WENSLEYDALE TERRACE	West	At its junction with Gordon Road to its junction with Chamberlain Street	A
011_01-174-012	BLYTH	WENSLEYDALE TERRACE	East	At its junction with Belgrave Crescent B1329 to its junction with Wensleydale Terrace U9525 offshoot	A
011_01-174-010	BLYTH	WENSLEYDALE TERRACE	West	At its junction with Chamberlain Street to its junction with Dent Street	A
011_01-174-009	BLYTH	WENSLEYDALE TERRACE	West	At its junction with Dent Street to its junction with Grantham Street	A
011_01-174-013	BLYTH	WENSLEYDALE TERRACE	West	At its junction with Grantham Street to its junction with Twizell Street	A
011_01-174-014	BLYTH	WENSLEYDALE TERRACE	East	At its junction with Wensleydale Terrace U9525 offshoot to its junction with Links Road B1329	A
011_01-268-003	BLYTH	WHARTON STREET	North East	A point 153 metres north east of its junction with Back Winship Street to its junction with Druridge Drive	A
011_01-268-004	BLYTH	WHARTON STREET	North East	At its junction with Back Winship Street to a point 77 metres north east of its junction with Back Winship Street	A

3 (A) (1) ADDITIONS

NCC South East Northumberland Area (Waiting and Loading) Composite Order 2011-
(updated by: Amendment No 1 Order 2012- TRO_011_01)
Addition - Schedule 1 - Waiting

Ref No	Town	Street	Side	Description	Proscribed
011_01-268-001	BLYTH	WHARTON STREET	South East	At its junction with Winship Street to a point 65 metres north east of its junction with Winship Street	A
011_01-268-002	BLYTH	WHARTON STREET	North	At its junction with Druridge Drive to a point 92 metres north east of its junction with Druridge Drive	A
011_01-267-001	BLYTH	WINSHIP STREET	North East	At its junction with Wharton Street to its junction with Warwick Street	A
011_01-276-001	CRAMLINGTON	BROCKWELL CENTRE	East	At its junction with Brockwell Centre Access Road to a point 4 metres south of its junction with Brockwell Centre Access Road	A
011_01-276-002	CRAMLINGTON	BROCKWELL CENTRE	West	At its junction with Brockwell Centre Access Road to a point 4 metres south of its junction with Brockwell Centre Access Road	A
011_01-277-002	CRAMLINGTON	BROCKWELL CENTRE ACCESS ROAD	South	A point 86 metres south east of its junction with Northumbrian Road (roundabout) to a point 233 metres south east of its junction with Northumbrian Road (roundabout)(cul de sac)	A

3 (A) (1) ADDITIONS

NCC South East Northumberland Area (Waiting and Loading) Composite Order 2011-
(updated by: Amendment No 1 Order 2012- TRO_011_01)
Addition - Schedule 1 - Waiting

Ref No	Town	Street	Side	Description	Proscribed
011_01-277-001	CRAMLINGTON	BROCKWELL CENTRE ACCESS ROAD	West	At its junction with Supermarket Access Road to a point 5 metres south of its junction with Supermarket Access Road	A
011_01-277-003	CRAMLINGTON	BROCKWELL CENTRE ACCESS ROAD	North	A point 63 metres south east of its junction with Northumbrian Road (roundabout) to a point 233 metres south east of its junction with Northumbrian Road (roundabout)(cul de sac)	A
011_01-277-004	CRAMLINGTON	BROCKWELL CENTRE ACCESS ROAD	West	At its junction with Supermarket Access Road to a point 15 metres north of its junction with Supermarket Access Road	A
011_01-198-005	CRAMLINGTON	LOW MAIN PLACE	East	At its junction with Village Square to a point 6 metres south of its junction with Village Square	A
011_01-274-002	STAKEFORD	U6564 MILBURN TERRACE BACK LANE	North	At its junction with West Terrace to a point 8 metres west of its junction with West Terrace	A
011_01-274-001	STAKEFORD	U6564 MILBURN TERRACE BACK LANE	South	At its junction with West Terrace to a point 8 metres west of its junction with West Terrace	A
011_01-272-001	STAKEFORD	WEST TERRACE	West	At its junction with U6564 Milburn road back lane to a point 7 metres south of its junction with U6564 Milburn Terrace back lane	A

3 (A) (1) ADDITIONS

NCC South East Northumberland Area (Waiting and Loading) Composite Order 2011-
(updated by: Amendment No 1 Order 2012- TRO_011_01)
Addition - Schedule 1 - Waiting

Ref No	Town	Street	Side	Description	Proscribed
011_01-272-002	STAKEFORD	WEST TERRACE	West	At its junction with U6564 Milburn road back lane to a point 139 metres north of its junction with U6564 Milburn Terrace back lane (depot access)	A
011_01-272-003	STAKEFORD	WEST TERRACE	West	A point 51 metres south of its junction with Osier Court to a point 98 metres south of its junction with Osier Court (depot access)	A

3 (A) (2) ADDITIONS)

NCC South East Northumberland Area (Waiting and Loading) Composite Order 2011-
(updated by: Amendment No 1 Order 2012- TRO_011_01)
Addition - Schedule 6 - Times

Permitted Hours	Time	Proscribed Hours
11.2	Monday - Saturday 9am - 6pm, 1 hour, No return within 2 hours	K5
26.21	Monday, Wednesday - Saturday 9am - 5pm, 1 hour, No return within 1 hour	ZZ21
26.22	Monday -Friday 8am - 10am & 2pm - 4pm	ZZ22
26.23	Monday -Friday 8am - 9am & 230pm - 4pm	ZZ23

3 (B) (1) DELETIONS

NCC South East Northumberland Area (Waiting and Loading) Composite Order 2011 - TRO_011

Deletion - Schedule 1 - Waiting

Ref No	Town	Street	Side	Description	Proscribed
011-013-002	ASHINGTON	CAVENDISH TERRACE	Both	At its junction with North Seaton Road to its junction with Milburn Road	A
011-013-001	ASHINGTON	CAVENDISH TERRACE	Both	At its junction with North Seaton Road to its junction with Milburn Road	A
011-034-004	ASHINGTON	HIGH MARKET	North	At its junction with First Row Back Lane (east access) to its junction with Wansbeck Road	A
011-082-004	ASHINGTON	WOODHORN LANE	South	A point 89 metres South West of its junction with Coneygarth Place to its junction with Woodhorn Lane (opposite)	A
011-082-003	ASHINGTON	WOODHORN LANE	North	A point 89 metres south west of its junction with Hindmarsh Drive to its junction with Woodhorn Lane	A
011-099-001	BEDLINGTON	HARTFORD BANK	West	At its junction with Shields Road to a point 13 metres south of its junction with Shields Road	A
011-121-002	BLYTH	BELGRAVE CRESCENT	West	A point 35 metres south of its junction with Hawthorne Road to its junction with Briarwood Road	A
011-121-001	BLYTH	BELGRAVE CRESCENT	West	At its junction with Briarwood Road to its junction with Twizell Street	A

3 (B) (1) DELETIONS

NCC South East Northumberland Area (Waiting and Loading) Composite Order 2011 - TRO_011

Deletion - Schedule 1 - Waiting

Ref No	Town	Street	Side	Description	Proscribed
011-140-005	BLYTH	LINKS ROAD	East	At its junction with Gordon Road (opposite junction south channel) to its junction with South Beech Roundabout	A
011-140-004	BLYTH	LINKS ROAD	East	A point 157 metres south of its junction with Wensleydale Terrace to a point 618 metres south of its junction with Wensleydale Terrace	A
011-140-003	BLYTH	LINKS ROAD	West	At its junction with South Beech Roundabout to its junction with Gordon Road	A
011-174-001	BLYTH	WENSLEYDALE TERRACE	West	At its junction with Twizell Street to its junction with Grantham Street	A
011-174-005	BLYTH	WENSLEYDALE TERRACE	East	At its junction with Wensleydale Terrace to a point 216 metres north of its junction with Wensleydale Terrace	A
011-174-003	BLYTH	WENSLEYDALE TERRACE	West	At its junction with Dent Street to its junction with Chamberlain Street	A
011-174-004	BLYTH	WENSLEYDALE TERRACE	West	At its junction with Chamberlain Street to its junction with Gordon Road	A
011-174-008	BLYTH	WENSLEYDALE TERRACE	East	At its junction with Wensleydale Terrace to a point 155 metres south of its junction with Wensleydale Terrace	A

3 (B) (1) DELETIONS

NCC South East Northumberland Area (Waiting and Loading) Composite Order 2011 - TRO_011

Deletion - Schedule 1 - Waiting

Ref No	Town	Street	Side	Description	Proscribed
011-174-002	BLYTH	WENSLEYDALE TERRACE	West	At its junction with Grantham Street to its junction with Dent Street	A

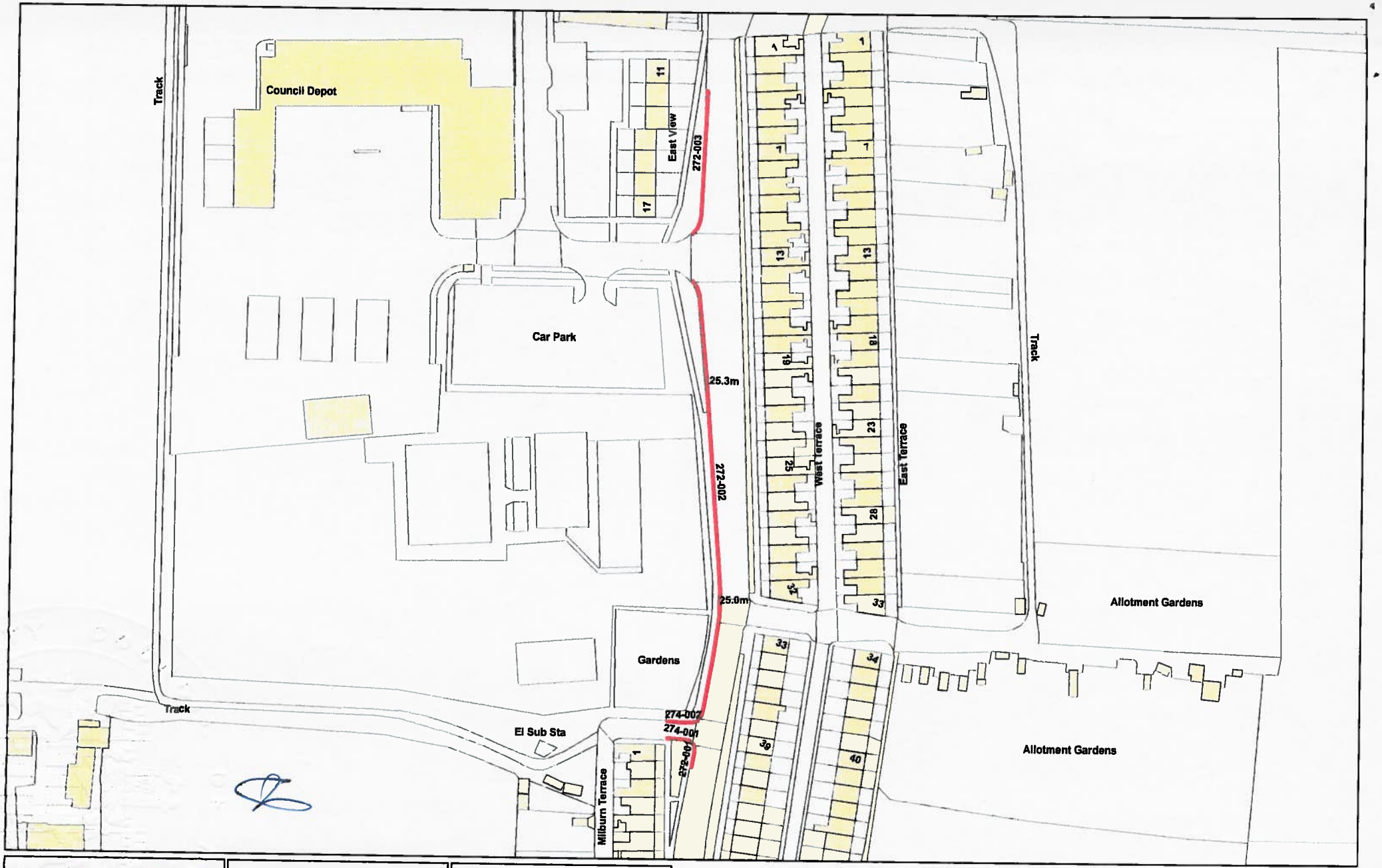

NORTHUMBERLAND
Northumberland County Council

Northumberland County Council
County Hall
Morpeth
Northumberland NE61 2EF
Tel: 01670 533000

Network Management Information System

This map is reproduced from Ordnance Survey material with the permission of Ordnance Survey on behalf of the Controller of Her Majesty's Stationery Office Crown Copyright. Unauthorised reproduction infringes Crown Copyright and may lead to prosecution or civil proceedings. Licence no. 100049048 (2009).

Title:		
TRO_011_01 TRO_012_01		
Dm:	Date: Mar 2012	Scale: NTS

Stakeford - Plan 1

FOR REFERENCE PURPOSES ONLY
NOT TO BE REPRODUCED

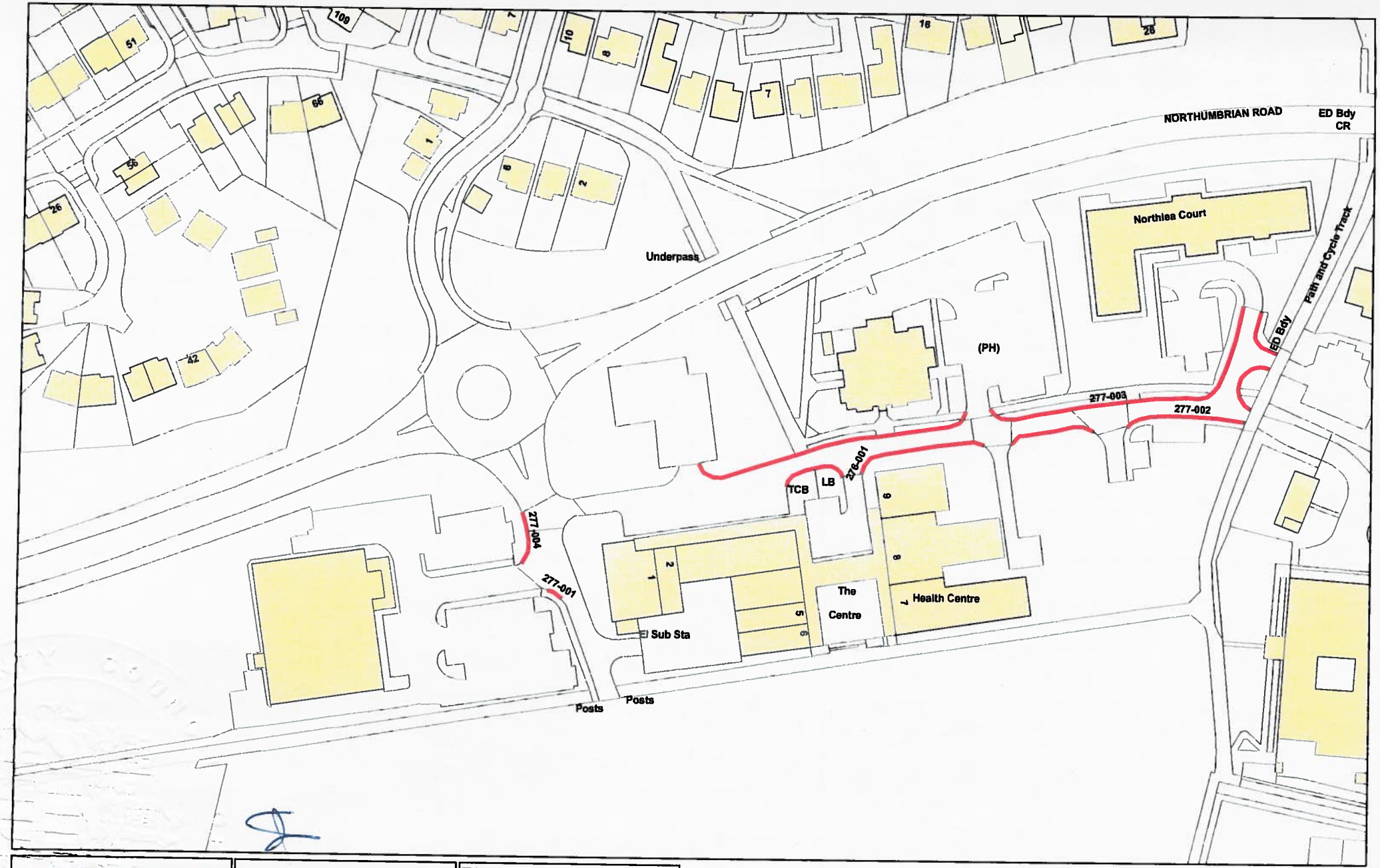

NORTHUMBERLAND Northumberland County Council	Network Management Information System	Title: TRO_011_01 TRO_012_01		
Northumberland County Council County Hall Morpeth Northumberland NE61 2EF Tel 01670 533000	This map is reproduced from Ordnance Survey material with the permission of Ordnance Survey on behalf of the Controller of Her Majesty's Stationary Office Crown Copyright. Unauthorised reproduction infringes Crown Copyright and may lead to prosecution or civil proceedings. License no. 100049048 (2008).	Dm:	Date: Mar 2012	Scale: NTS

Cramlington - Plan 2

FOR REFERENCE PURPOSES ONLY
NOT TO BE REPRODUCED

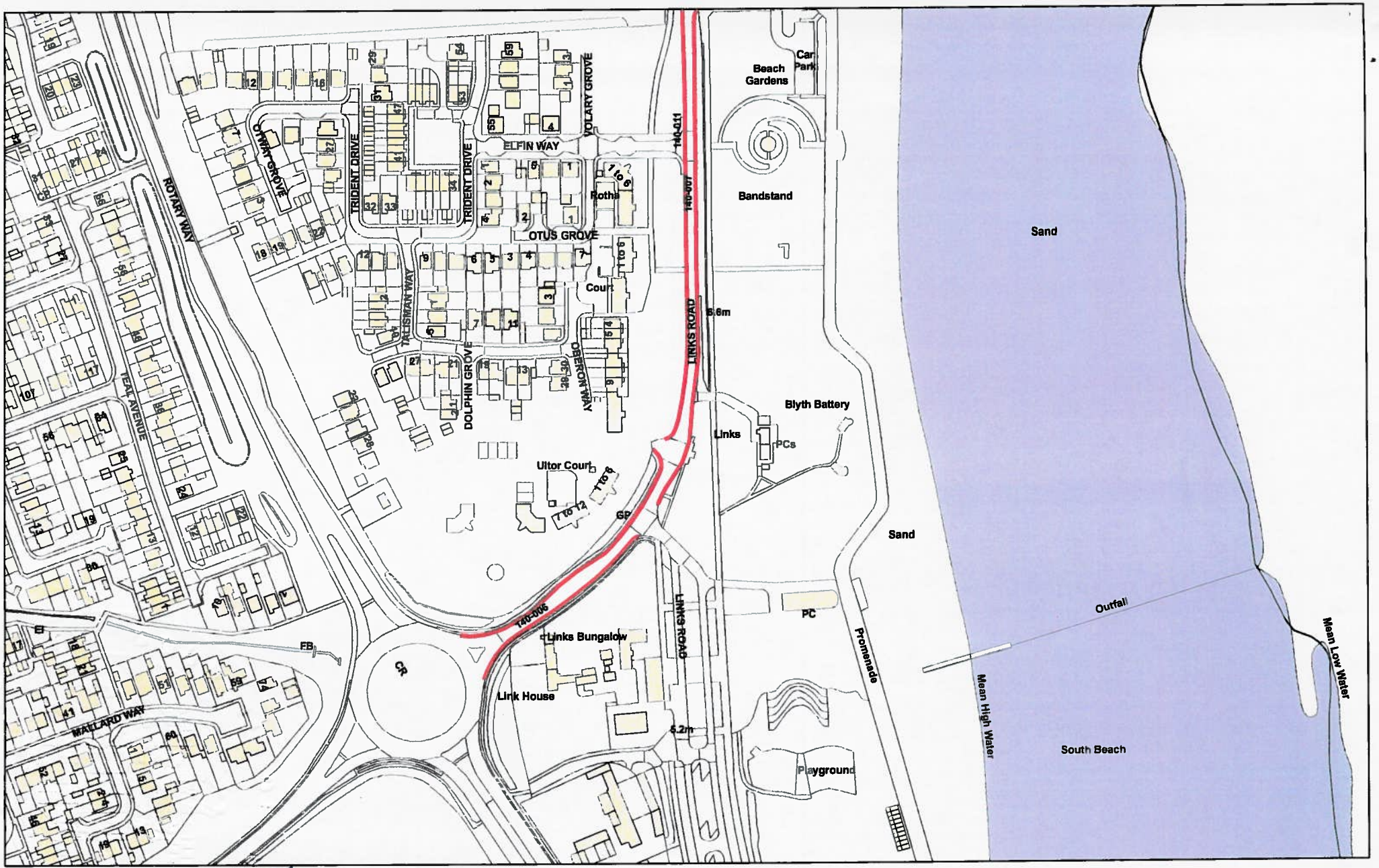

NORTHUMBERLAND Northumberland County Council	Network Management Information System	Title: TRO_011_01 TRO_012_01		
Northumberland County Council County Hall Morpeth Northumberland NE61 2EF Tel: 01670 533000	This map is reproduced from Ordnance Survey material with the permission of Ordnance Survey on behalf of the Controller of Her Majesty's Stationary Office Crown Copyright. Unauthorised reproduction infringes Crown Copyright and may lead to prosecution or civil proceedings. License no. 100049048 (2009).	Drn:	Date: Mar 2012	Scale: NTS

Blyth - Plan 5

FOR REFERENCE PURPOSES ONLY
NOT TO BE REPRODUCED

NORTHUMBERLAND
Northumberland County Council

Northumberland County Council
County Hall
Morpeth
Northumberland NE61 2EF
Tel: 01670 533000

Network Management Information System

This map is reproduced from Ordnance Survey material with the permission of Ordnance Survey on behalf of the Controller of Her Majesty's Stationary Office Crown Copyright. Unauthorised reproduction infringes Crown Copyright and may lead to prosecution or civil proceedings. License no. 100049048 (2009).

Title:	TRO_011_01 TRO_012_01	
Dm:	Date: Mar 2012	Scale: NTS

Cramlington - Plan 1

FOR REFERENCE PURPOSES ONLY
NOT TO BE REPRODUCED

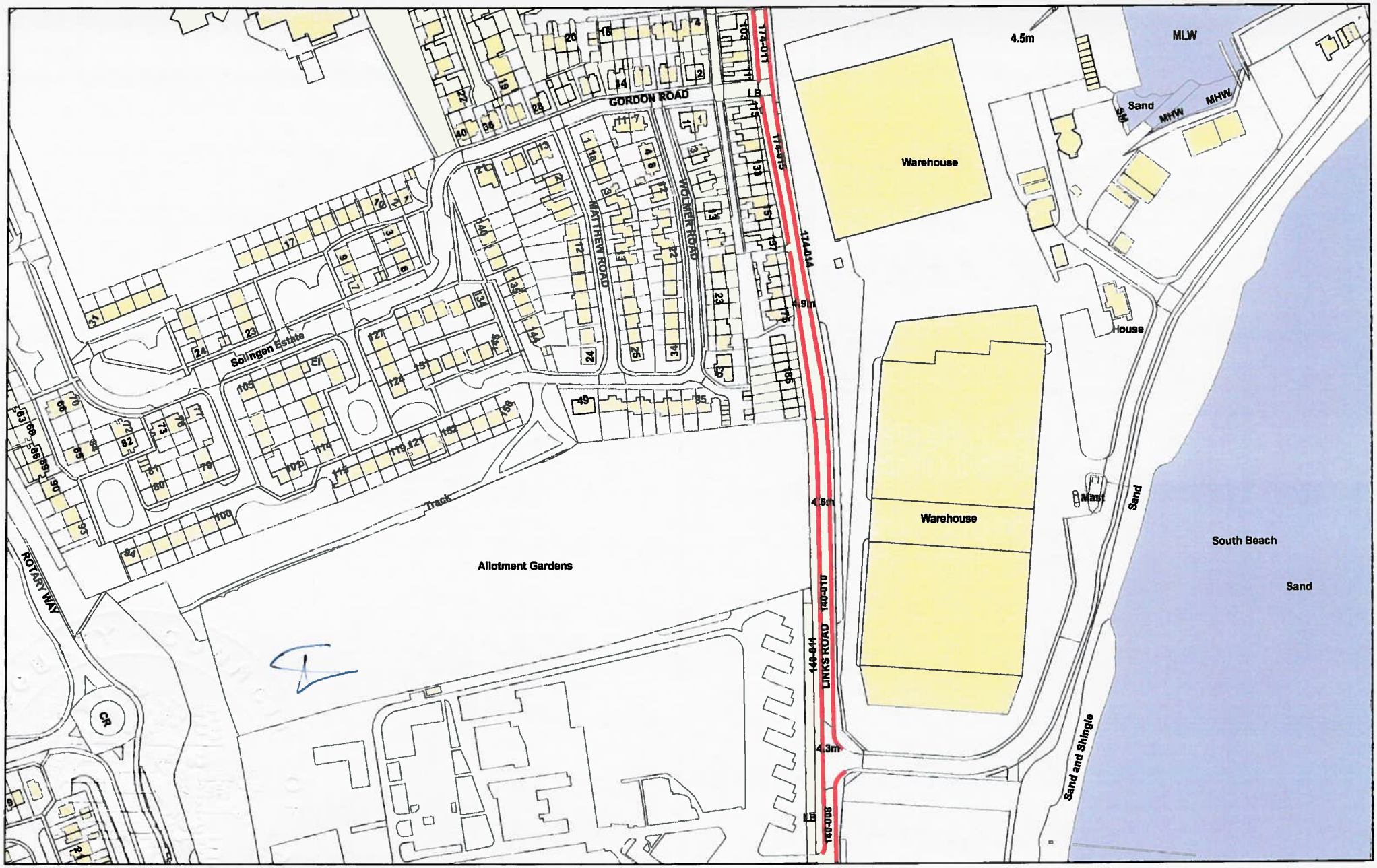

NORTHUMBERLAND Northumberland County Council	Network Management Information System	Title: TRO_011_01 TRO_012_01		
Northumberland County Council County Hall Morpeth Northumberland NE61 2EF Tel: 01670 533000	This map is reproduced from Ordnance Survey material with the permission of Ordnance Survey on behalf of the Controller of Her Majesty's Stationary Office Crown Copyright. Unauthorised reproduction infringes Crown Copyright and may lead to prosecution or civil proceedings. License no. 100049048 (2002).	Dm:	Date: Mar 2012	Scale: NTS

Blyth - Plan 3

FOR REFERENCE PURPOSES ONLY
NOT TO BE REPRODUCED

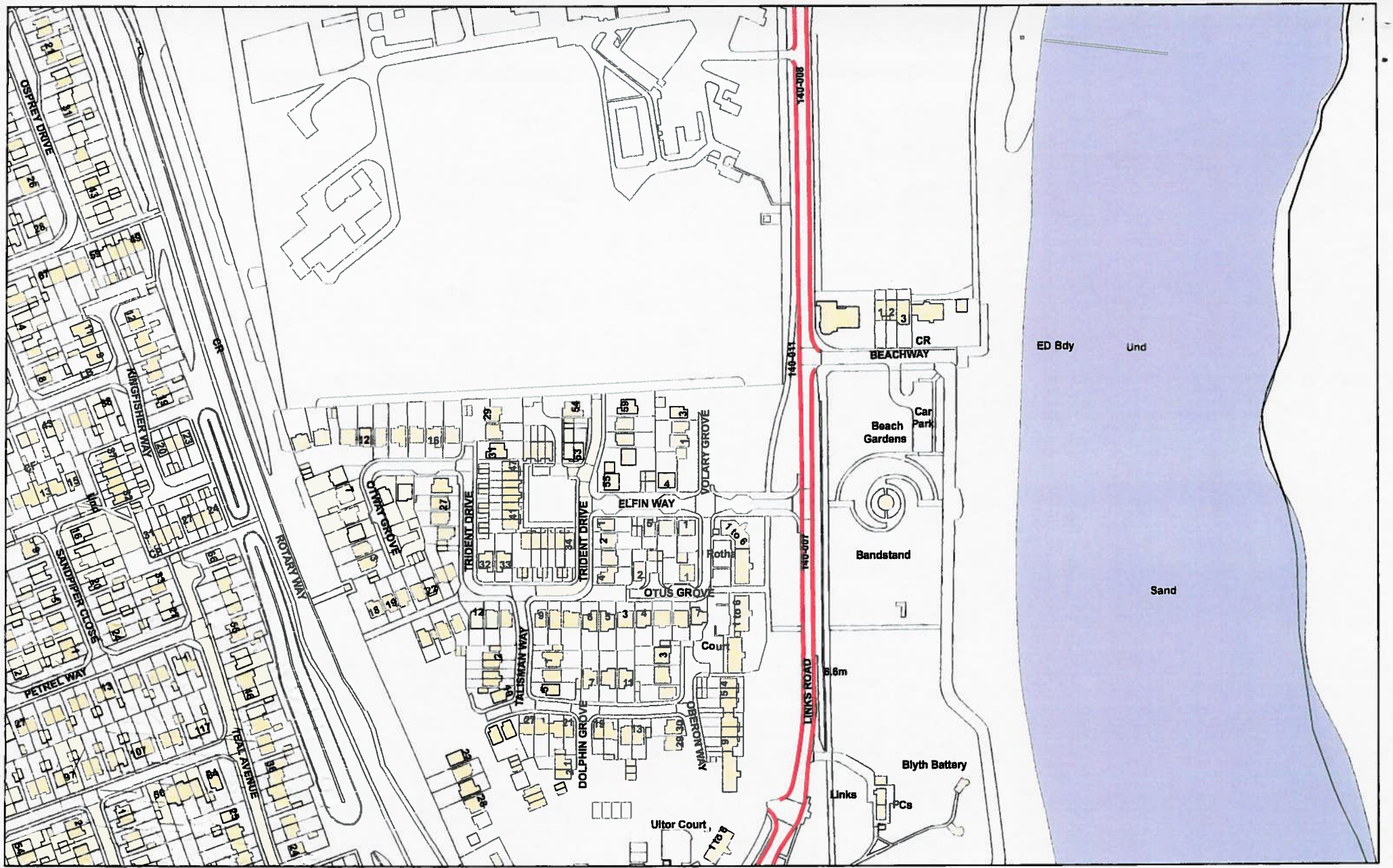

NORTHUMBERLAND Northumberland County Council	Network Management Information System	Title: TRO_011_01 TRO_012_01		
Northumberland County Council County Hall Morpeth Northumberland NE61 2EF Tel: 01670 533000	This map is reproduced from Ordnance Survey material with the permission of Ordnance Survey on behalf of the Controller of Her Majesty's Stationery Office Crown Copyright. Unauthorised reproduction infringes Crown Copyright and may lead to prosecution or civil proceedings. License no. 100049048 (2009).	Drn:	Date: Mar 2012	Scale: NTS

Blyth - Plan 4

FOR REFERENCE PURPOSES ONLY
NOT TO BE REPRODUCED

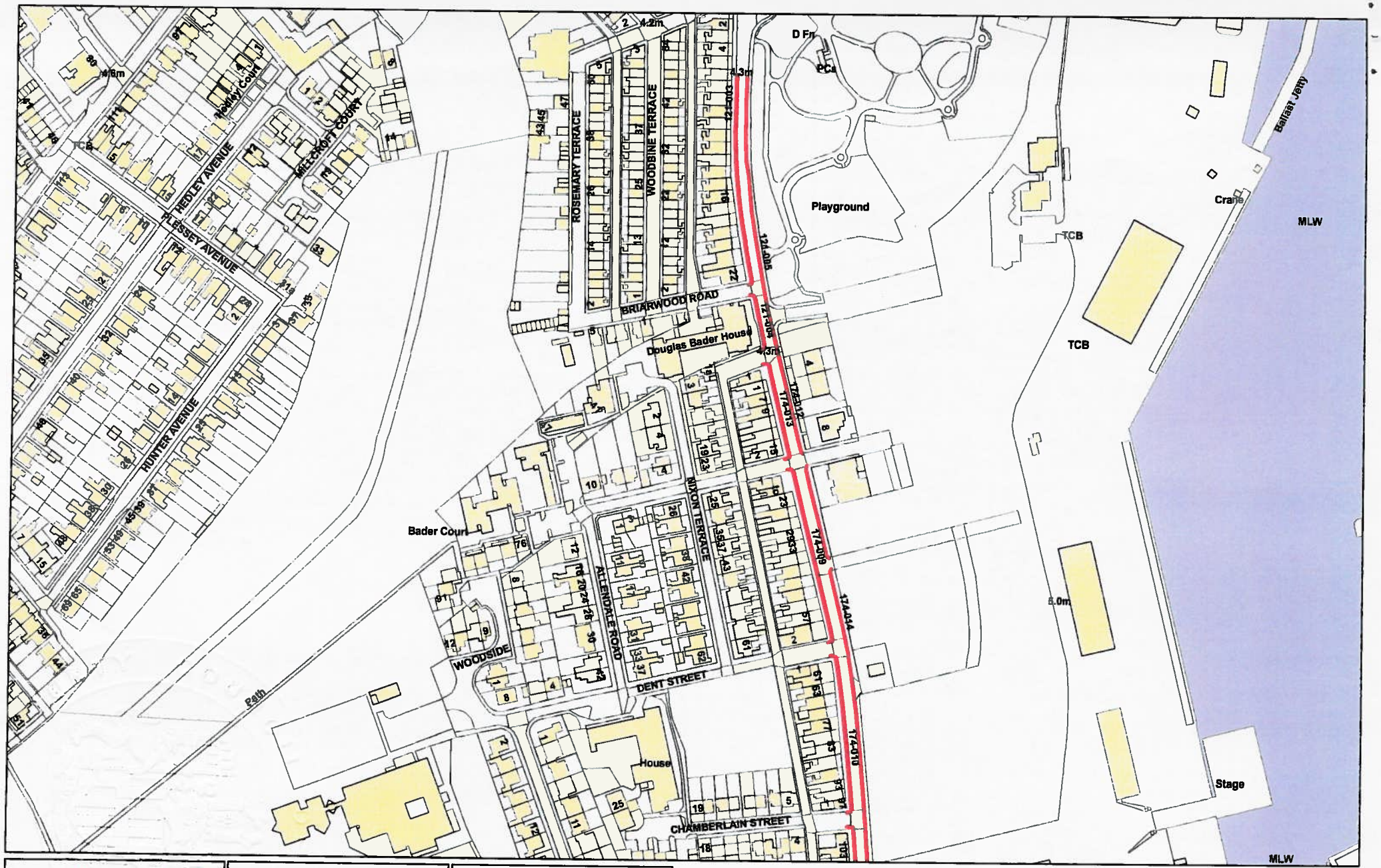

NORTHUMBERLAND Northumberland County Council	Network Management Information System	Title: TRO_011_01 TRO_012_01		
Northumberland County Council County Hall Morpeth Northumberland NE61 2EF Tel: 01670 533000	This map is reproduced from Ordnance Survey material with the permission of Ordnance Survey on behalf of the Controller of Her Majesty's Stationery Office Crown Copyright. Unauthorised reproduction infringes Crown Copyright and may lead to prosecution or civil proceedings. License no. 100049048 (2009).	Dm:	Date: Mar 2012	Scale: NTS

Blyth - Plan 2

FOR REFERENCE PURPOSES ONLY
NOT TO BE REPRODUCED

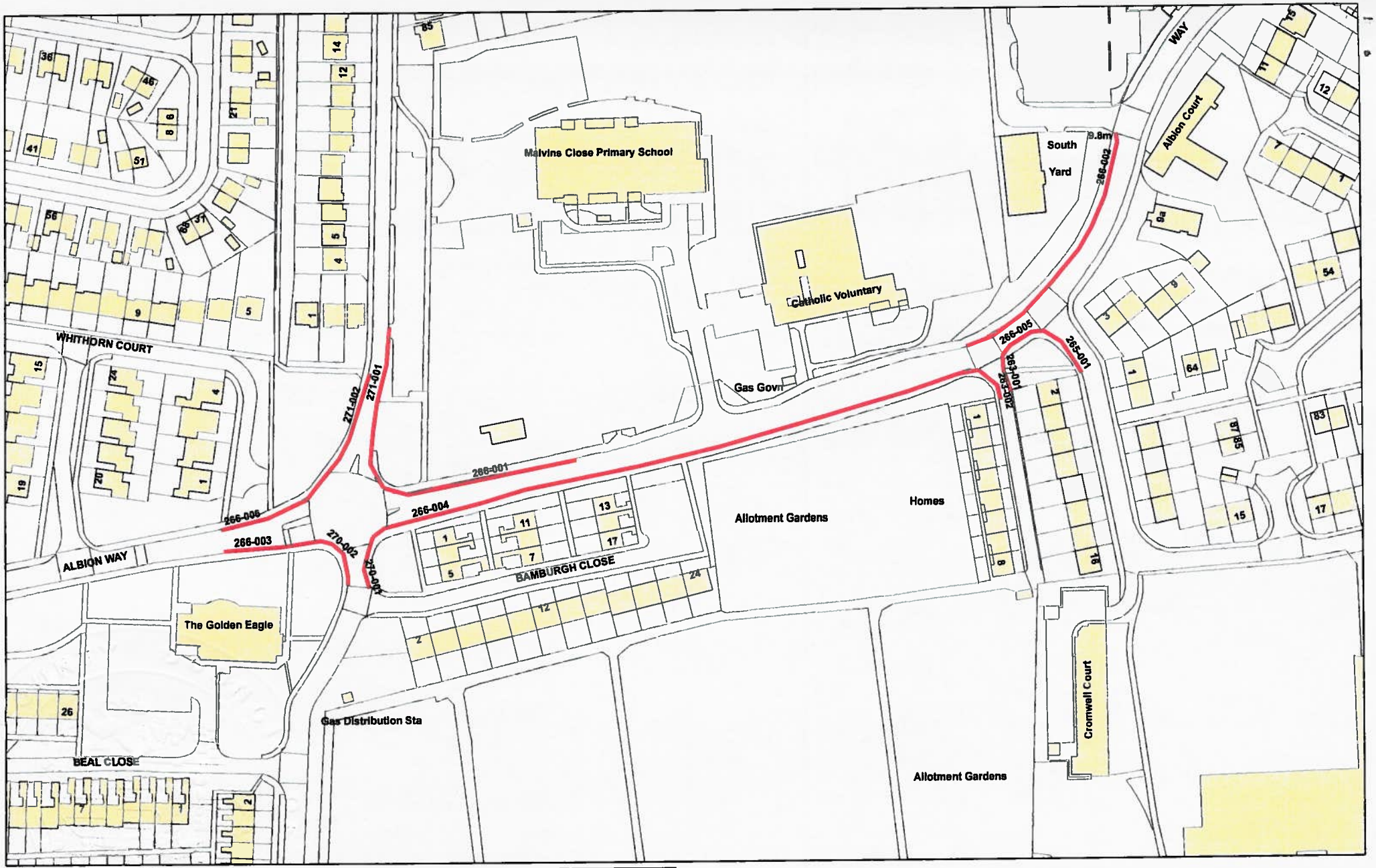

NORTHUMBERLAND
Northumberland County Council

Northumberland County Council
County Hall
Morpeth
Northumberland NE61 2EF
Tel: 01670 533000

Network Management Information System

This map is reproduced from Ordnance Survey material with the permission of Ordnance Survey on behalf of the Controller of Her Majesty's Stationary Office Crown Copyright. Unauthorised reproduction infringes Crown Copyright and may lead to prosecution or civil proceedings. License no. 100049048 (2008).

Title:	TRO_011_01 TRO_012_01	
Dm:	Date: Mar 2012	Scale: NTS

Blyth - Plan 1

FOR REFERENCE PURPOSES ONLY
NOT TO BE REPRODUCED

NORTHUMBERLAND
Northumberland County Council

Northumberland County Council
County Hall
Morpeth
Northumberland NE61 2EF
Tel. 01670 533000

Network Management Information System

This map is reproduced from Ordnance Survey material with the permission of Ordnance Survey on behalf of the Controller of Her Majesty's Stationery Office Crown Copyright. Unauthorised reproduction infringes Crown Copyright and may lead to prosecution or civil proceedings. License no. 100049048 (2003).

Title:		
TRO_011_01 TRO_012_01		
Dm:	Date: Mar 2012	Scale: NTS

Bedlington - Plan 1

FOR REFERENCE PURPOSES ONLY
NOT TO BE REPRODUCED

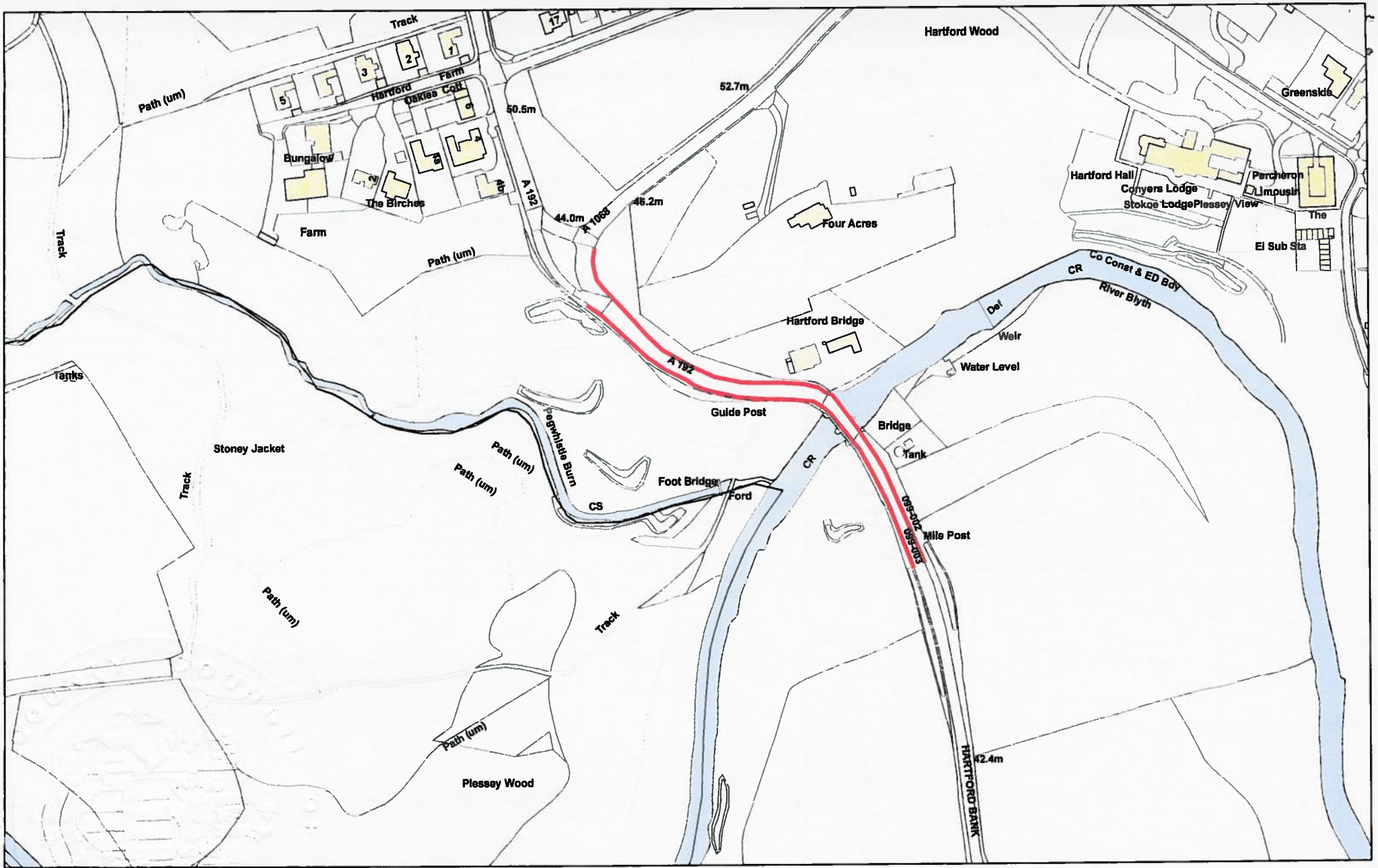

NORTHUMBERLAND
Northumberland County Council

Northumberland County Council
County Hall
Morpeth
Northumberland NE61 2EF
Tel: 01670 533000

Network Management Information System

This map is reproduced from Ordnance Survey material with the permission of Ordnance Survey on behalf of the Controller of Her Majesty's Stationery Office Crown Copyright. Unauthorised reproduction infringes Crown Copyright and may lead to prosecution or civil proceedings. License no. 100049048 (2009).

Title:		
TRO_011_01 TRO_012_01		
Drn:	Date: Mar 2012	Scale: NTS

Bedlington - Plan 2

FOR REFERENCE PURPOSES ONLY
NOT TO BE REPRODUCED

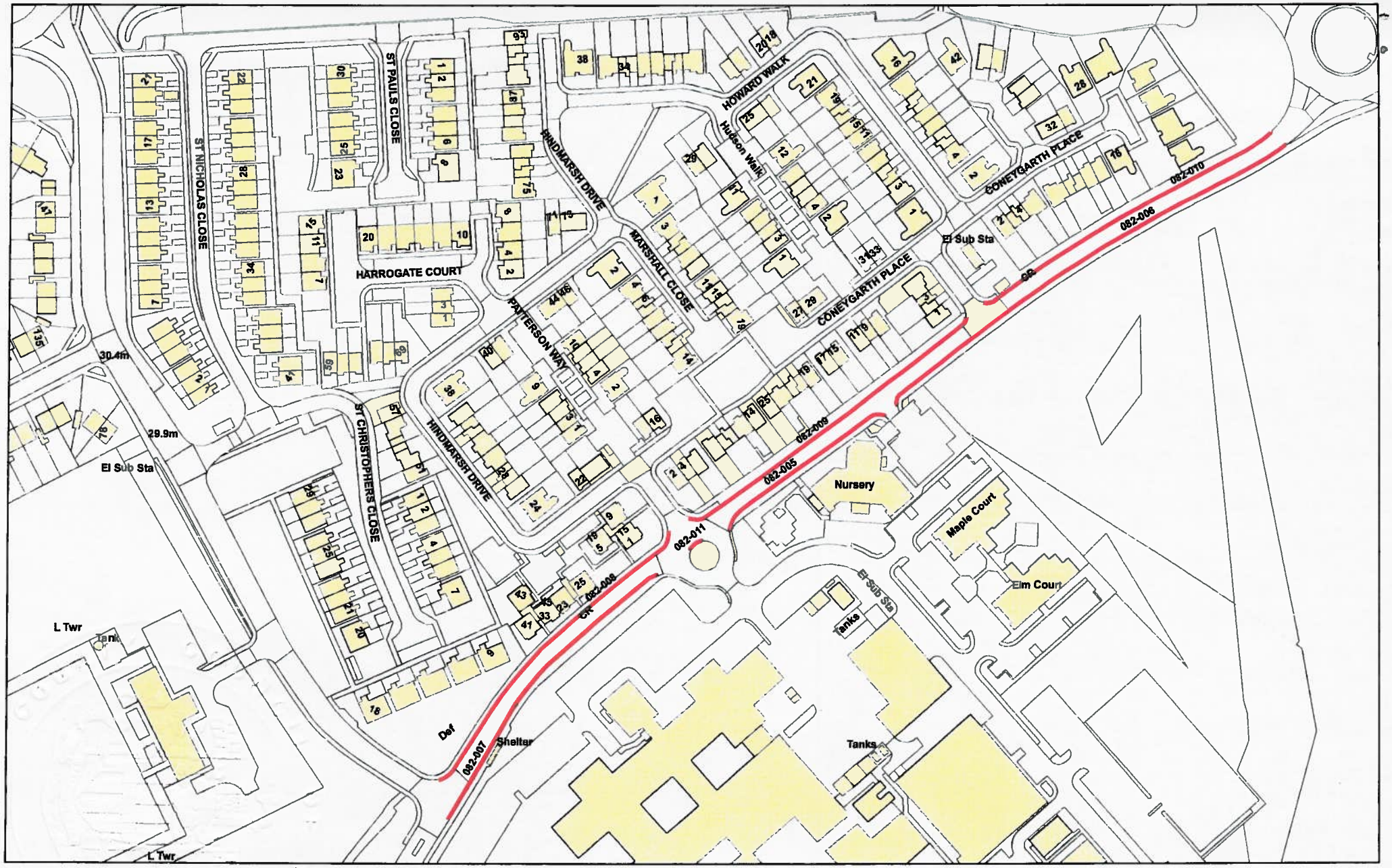

NORTHUMBERLAND
Northumberland County Council

Northumberland County Council
County Hall
Morpeth
Northumberland NE61 2EF
Tel: 01670 533000

Network Management Information System

This map is reproduced from Ordnance Survey material with the permission of Ordnance Survey on behalf of the Controller of Her Majesty's Stationary Office Crown Copyright. Unauthorised reproduction infringes Crown Copyright and may lead to prosecution or civil proceedings. License no. 100049048 (2008).

Title:	TRO_011_01 TRO_012_01	
Dm:	Date: Mar 2012	Scale: NTS

Ashington - Plan 3

FOR REFERENCE PURPOSES ONLY
NOT TO BE REPRODUCED

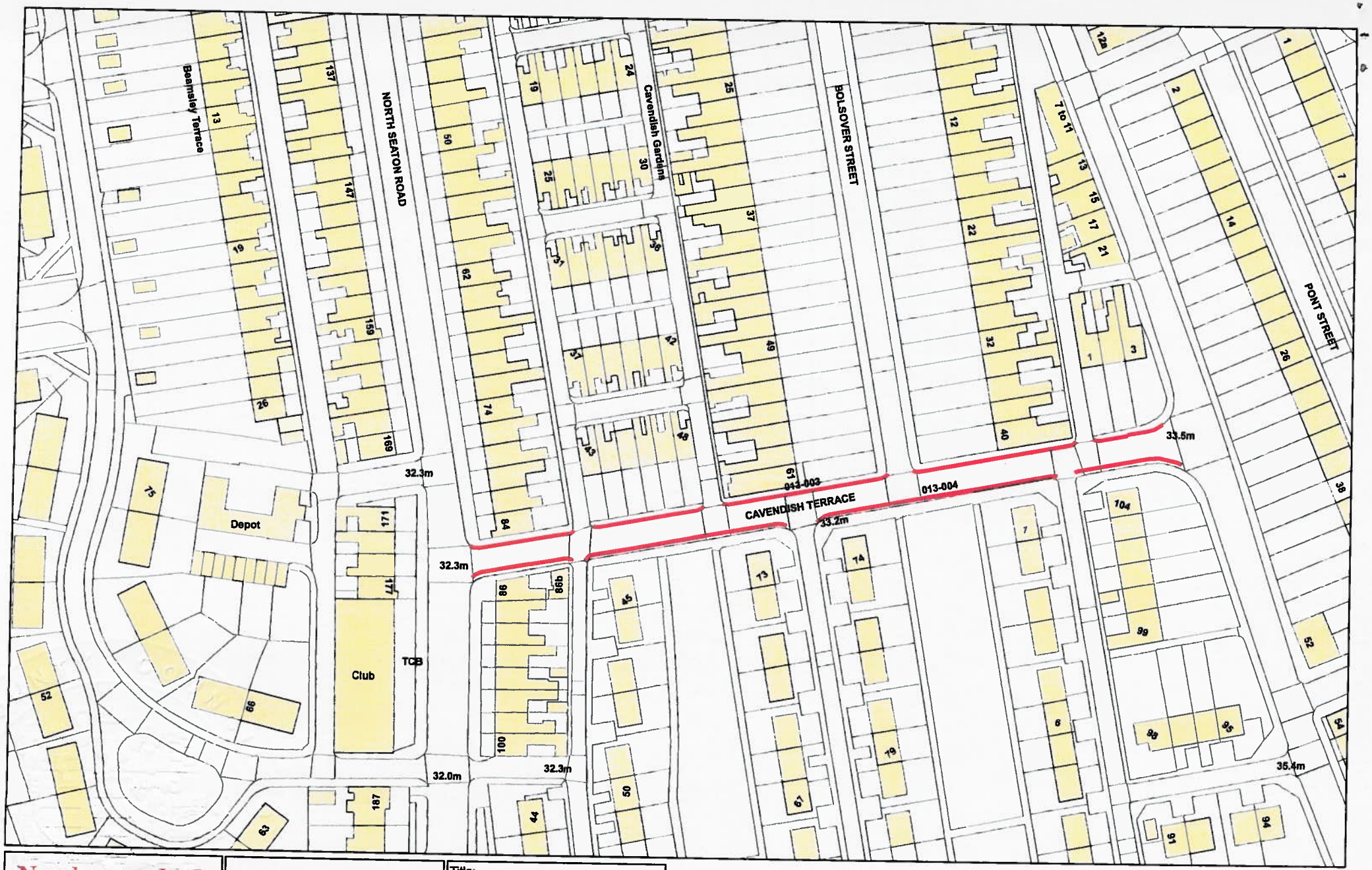

NORTHUMBERLAND
Northumberland County Council

Northumberland County Council
County Hall
Morpeth
Northumberland NE61 2EF
Tel: 01670 533000

Network Management Information System

This map is reproduced from Ordnance Survey material with the permission of Ordnance Survey on behalf of the Controller of Her Majesty's Stationery Office Crown Copyright. Unauthorised reproduction infringes Crown Copyright and may lead to prosecution or civil proceedings. License no. 100049048 (2009).

Title:	TRO_011_01 TRO_012_01	
Dm:	Date: Mar 2012	Scale: NTS

Ashington - Plan 2

FOR REFERENCE PURPOSES ONLY
NOT TO BE REPRODUCED

NORTHUMBERLAND
Northumberland County Council

Northumberland County Council
County Hall
Morpeth
Northumberland NE61 2EF
Tel: 01670 533000

Network Management
Information System

This map is reproduced from Ordnance Survey material with the permission of Ordnance Survey on behalf of the Controller of Her Majesty's Stationary Office Crown Copyright. Unauthorised reproduction infringes Crown Copyright and may lead to prosecution or civil proceedings. License no. 100049048 (2009).

Title:	TRO_011_01 TRO_012_01	
Drn:	Date: Mar 2012	Scale: NTS

Ashington - Plan 1

FOR REFERENCE PURPOSES ONLY
NOT TO BE REPRODUCED