

THE COUNTY COUNCIL OF NORTHUMBERLAND

**ROAD TRAFFIC REGULATION ACT 1984
THE COUNTY OF NORTHUMBERLAND
NORTH NORTHUMBERLAND (NORTHERN) AREA (PARKING PLACES)
COMPOSITE ORDER 2011 AMENDMENT NO 12 EXPERIMENTAL ORDER 2017
(TRO_006_12)**

The Northumberland County Council, in exercise of their powers under Sections 1(1), and Schedule 9 of the Road Traffic Regulation Act 1984, hereby make the following order:

1. Commencement and Citation

1.1 This Order shall come into operation on 23rd October 2017 until the 23rd October 2018 and may be cited as the "The County of Northumberland North Northumberland (Northern) Area (Parking Places) Composite Order 2011 Amendment No. 12 Experimental Order 2017."

2. Interpretation

2.1 In this Order, unless the context otherwise requires, the following expressions have the meanings hereby respectively assigned to them:

2.1.1 "Council" means Northumberland County Council

2.1.2 "The Act" means the Road Traffic Regulation Act 1984

2.2 Any reference in this order to any enactment shall be construed as a reference to that enactment as amended, applied, consolidated, re-enacted by or as having effect by virtue of any subsequent re-enactment.

2.3 "The Principal Order" means North Northumberland (Central) Area (Parking Places) Composite Order 2011 (TRO_006)

3. Restrictions

3.1 The restrictions imposed by this Order shall be in addition to and not in derogation of any restrictions or requirements imposed by any Regulations made or having effect as if made under the Act or by or under any other enactment.

3.2 Where an Act of Parliament referred to in this Order or any Regulation, Direction or Order made under it is repealed and new provisions enacted (with or without modifications) new provisions shall be substituted in this Order where relevant.

3.3 Except where otherwise stated, any reference in this Order to a numbered article or schedule is a reference to the article or schedule bearing that number in this Order.

3.4 The Interpretation Act 1978 shall apply to this Order as it applies to an Act of Parliament.

4. Additions and Suspensions of Parking Places Restrictions

4.1 Additions - There shall be added to Schedule 1 of the Principal Order the Residents Permit Holders Parking Places restrictions specified in the First Schedule of this Experimental Order.

4.2 Additions - There shall be added to Schedule 4 of the Principal Order the Disabled Blue Badge Holder Parking Places restrictions specified in Schedule 1 of this Experimental Order.

4.3 Deletions – None.

5. Supplementary Provisions


5.1 The operation of this Experimental Order or any provision of it may be modified or suspended by the Council's Executive Director of Local Services if it appears to him essential –

- (a) in the interests of the expeditious, convenient and safe movement of traffic;
- (b) in the interests of providing suitable and adequate on-street parking facilities, or
- (c) for preserving or improving the amenities of the area through which any road affected by the order runs.


This power shall be exercised only after consulting the appropriate chief officer of police and giving such public notice as the Secretary of State may direct.

GIVEN under the Common Seal of the County Council of Northumberland this 4th day of October 2017.

The **COMMON SEAL** of **THE COUNTY COUNCIL OF NORTHUMBERLAND** was hereunto affixed in the presence of:



Duly Authorised Officer.



Seal No.
16905

SCHEDULE 1
North Northumberland (Northern) Area (Parking Places) Composite Order 2011-
Amendment No 12 Order 2017 - Experimental Order (TRO_006_12)

ADDITIONS - Schedule 1 – Residents Permit Holders Parking Places

SCHEDULE NO	NAME	TOWN	SIDE	DESCRIPTION
006_12_000_6392	TOWN CLOSE	NEWTON-BY-THE-SEA	West	At a point 451 metres north east of its junction with Newton Hall Drive to a point 458 metres north east of its junction with Newton Hall Drive
006_12_000_6393	BICKERTON FIELD	NEWTON-BY-THE-SEA	Both	At its junction with C72 Link House to Low Newton for its entire length
006_12_000_6394	TOWN CLOSE	NEWTON-BY-THE-SEA	Both	at a point 257 metres north of its junction with Willow Lane to a point 314 metres north of its junction with Willow Lane

SCHEDULE 2
North Northumberland (Northern) Area (Parking Places) Composite Order 2011-
Amendment No 12 Order 2017 - Experimental Order (TRO_006_12)

ADDITIONS - Schedule 4 – Disabled Blue Badge Holder Parking Places

SCHEDULE NO	NAME	TOWN	SIDE	DESCRIPTION
006_12_000_6391	TOWN CLOSE	NEWTON-BY-THE-SEA	West	At a point 465 metres north east of its junction with Newton Hall Drive to a point 476 metres north east of its junction with Newton Hall Drive

**ROAD TRAFFIC REGULATION ACT 1984
THE COUNTY COUNCIL OF NORTHUMBERLAND**

**ROAD TRAFFIC REGULATION ACT 1984
THE COUNTY OF NORTHUMBERLAND**

**NORTH NORTHUMBERLAND (NORTHERN) AREA (PARKING PLACES)
COMPOSITE ORDER 2011 AMENDMENT NO 12 EXPERIMENTAL ORDER
2017**

&

**NORTH NORTHUMBERLAND (NORTHERN) AREA (WAITING &
LOADING)
COMPOSITE ORDER 2011 AMENDMENT NO 26 EXPERIMENTAL ORDER
2017**

STATEMENT OF THE COUNCIL'S REASONS FOR MAKING THE ORDER

The effect of these Experimental Orders will introduce additional parking restrictions within Newton-by-the-Sea

The reason for introducing these restrictions by way of Experimental Orders are to allow the Council to assess the impact the restrictions have on the rest of the village. Restrictions are being introduced due to the demand for parking from both residents and visitors during peak times.

Consideration will be given after a trial period as to whether or not the provisions of this Experimental Order should be made permanent.

The effects of the Orders will be reviewed in late summer 2018.

All work must be done in accordance with the specifications and drawings. The contractor shall be responsible for obtaining all necessary permissions and consents from the relevant authorities. The contractor shall also be responsible for ensuring that all work is completed in accordance with the relevant regulations and standards.

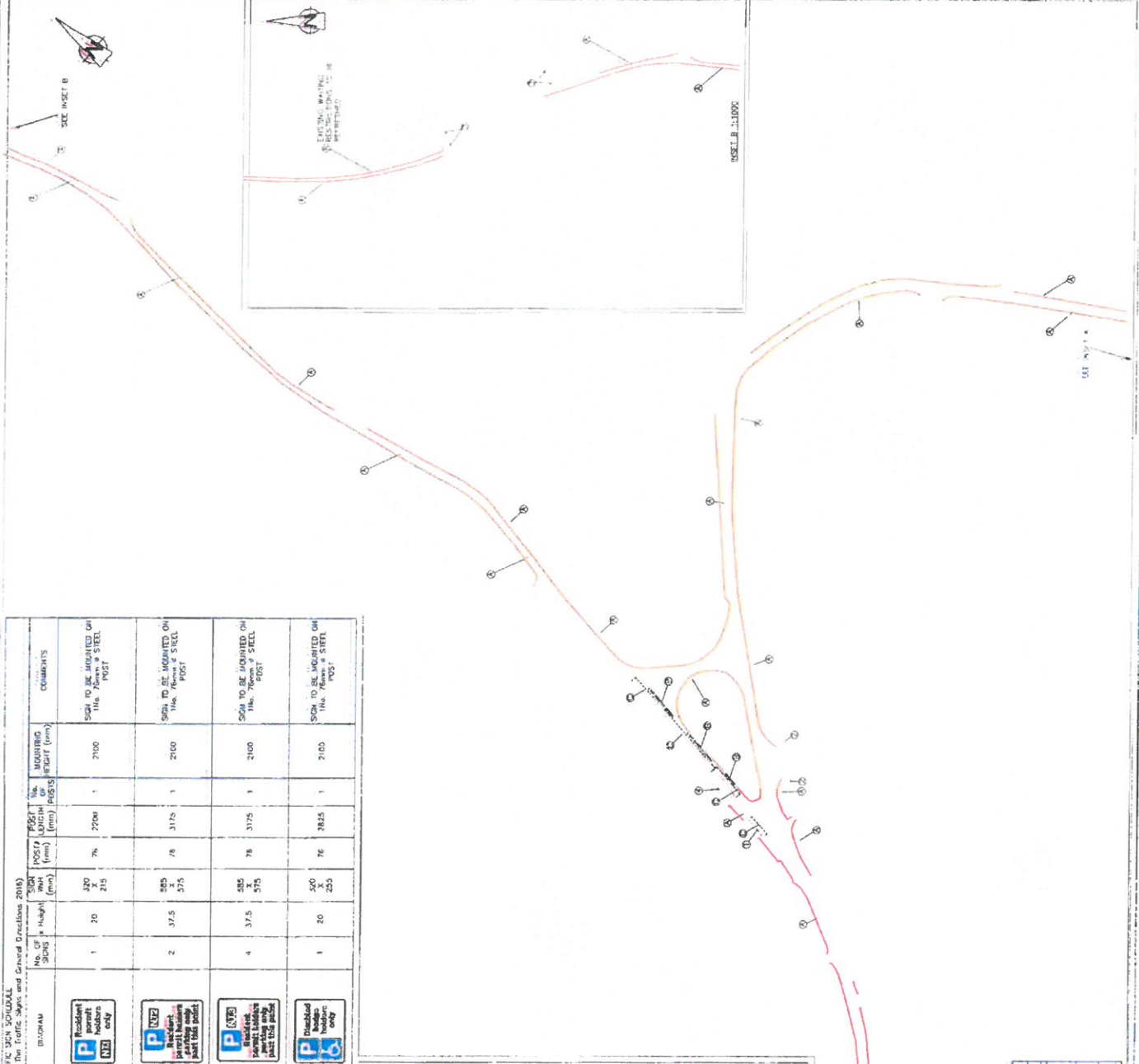
NOTES

- 1.1. ALL DIMENSIONS IN (mm) UNLESS STATED OTHERWISE.
- 1.2. DESIGN WIND-LOADING TO BE IN ACCORDANCE WITH BS EN 12899-1:2007 AND NATIONAL ANNEK A BE MANUFACTURED FROM ANNEK A BE DIMENSIONS WITH GLASS BALCONY GLAZING UNLESS STATE OTHERWISE IN TRAFFIC SIGN SCHEDULE.
- 1.3. ALL MECHANICAL FASTENERS FOR SIGNS TO BE PROVIDED ONLY FROM THE APPROVED SOURCES LISTED IN THE SIGN SCHEDULE.
- 1.4. SIGNPOSTS TO NOT PROTRUDE ABOVE SIGN EDGE.
- 1.5. ENSURE A MINIMUM 50mm CLEARANCE FROM EDGE OF CARBONSTEEL AND 125mm ON HIGH SPEED TOLL CORNERMENT.
- 1.6. ROAD MARKINGS SHALL BE WHITE UNLESS OTHERWISE STATED. ALL ROAD MARKINGS SHALL BE MANUFACTURED IN ACCORDANCE WITH BS EN 14830:2005 AND SHALL BE RETRO-REFLECTIVE REQUIREMENTS AS SPECIFIED IN THE SIGN SCHEDULE. ALL ROAD MARKINGS SHALL BE APPLIED WITHIN THE SPECIFIED TIME FRAME AND SHALL LAST FOR THE FUNCTIONAL LIFE OF THE MARKINGS.
- 1.7. A MINIMUM RETRO-REFLECTIVITY VALUE OF 100 MCD/M²/LX.
- 1.8. THE MINIMUM LAD THICKNESS IS 1.5mm FOR ALL ROAD MARKINGS. ALL ROAD MARKINGS SHALL BE APPLIED IN NO CASE SHALL ANY ROAD MARKING BE LAD MORE THAN 1mm THICK.
- 1.9. ENSURE CARBONSTEEL IS CLEAN BEFORE LAYING MARKINGS.
- 2.0. DOUBLE YELLOW LINES & MARKINGS TO BE LAIN AS PER TRAFFIC REGULATION ORDER.

CONSULTATION

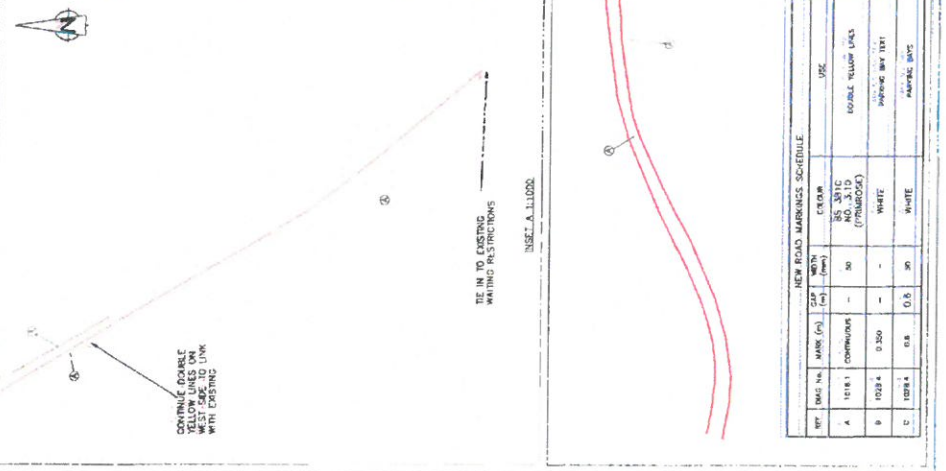
Northumberland County Council
 COUNTY HALL, ROXBOROUGH
 NORTHUMBURLAND, NE1 2ET

DATE: 17/07/2013
 DRAWING NO: A4
 PROJECT: HIGH NEWTON-BY-THE-SEA
 PARKING RESTRICTIONS



(to be read in conjunction with the Traffic Signs and General Directions 2016)

REF	SCHEDULE ITEM	Sign background	DESCRIPTION	VARIANTS	No. of Signs	Sign height (mm)	POST (mm)	No. Posts	POST HEIGHT (mm)	COMMENTS	
1	4	Blank Diagram 2	Waiting place	3. A type of sign of blank background, with the word 'Waiting' written in black, above the word 'place'. The sign shall be rectangular, with a minimum height of 200mm and a minimum width of 300mm. The sign shall be mounted on a post of a minimum height of 2100mm. The sign shall be illuminated with a minimum of 100 MCD/M ² /LX.	1	270	76	2700	1	2100	Sign to be mounted on 76mm dia steel post
2	4	Blank Diagram 2	Parking place	3. A type of sign of blank background, with the word 'Parking' written in black, above the word 'place'. The sign shall be rectangular, with a minimum height of 200mm and a minimum width of 300mm. The sign shall be mounted on a post of a minimum height of 2100mm. The sign shall be illuminated with a minimum of 100 MCD/M ² /LX.	2	375	76	3175	1	2100	Sign to be mounted on 76mm dia steel post
3	4	Blank Diagram 2	Waiting place	3. A type of sign of blank background, with the word 'Waiting' written in black, above the word 'place'. The sign shall be rectangular, with a minimum height of 200mm and a minimum width of 300mm. The sign shall be mounted on a post of a minimum height of 2100mm. The sign shall be illuminated with a minimum of 100 MCD/M ² /LX.	4	375	76	3175	1	2100	Sign to be mounted on 76mm dia steel post
4	5	Blank Diagram 2	Parking place	3. A type of sign of blank background, with the word 'Parking' written in black, above the word 'place'. The sign shall be rectangular, with a minimum height of 200mm and a minimum width of 300mm. The sign shall be mounted on a post of a minimum height of 2100mm. The sign shall be illuminated with a minimum of 100 MCD/M ² /LX.	1	500	76	2825	1	2100	Sign to be mounted on 76mm dia steel post



NEW ROAD MARKINGS SCHEDULE

REF	MARK NO.	MARK (mm)	LINE WIDTH (mm)	SPACE (mm)	DESCRIPTION
A	1118.1	COMBINATION	50	30	DOUBLE YELLOW LINES
B	1028.4	0.250	-	-	WHITE
C	1028.4	0.8	0.6	30	WHITE