

NOTES

- Towns
- Delivery Areas
- uFMfSW- High Risk ($\geq 3.33\%$ AEP)
- uFMfSW- Medium Risk ($\geq 1\%$ AEP)
- uFMfSW- Low Risk ($\geq 0.1\%$ AEP)

Copyright
 Crown Copyright, Ordnance Survey, Northumberland County Council. License No. 100049048 2014.

Revision Details	By	Check	Date	Suffix

Drawing Status: **FINAL**

Job Title:
Northumberland County Council - Local Flood Risk Strategy

Drawing Title:
Hexham (West), Corbridge (East) - Updated Flood Map for Surface Water (uFMfSW)

Scale at A3: **1:45,000**

Drawn	FD	Approved	MJC
-------	----	----------	-----

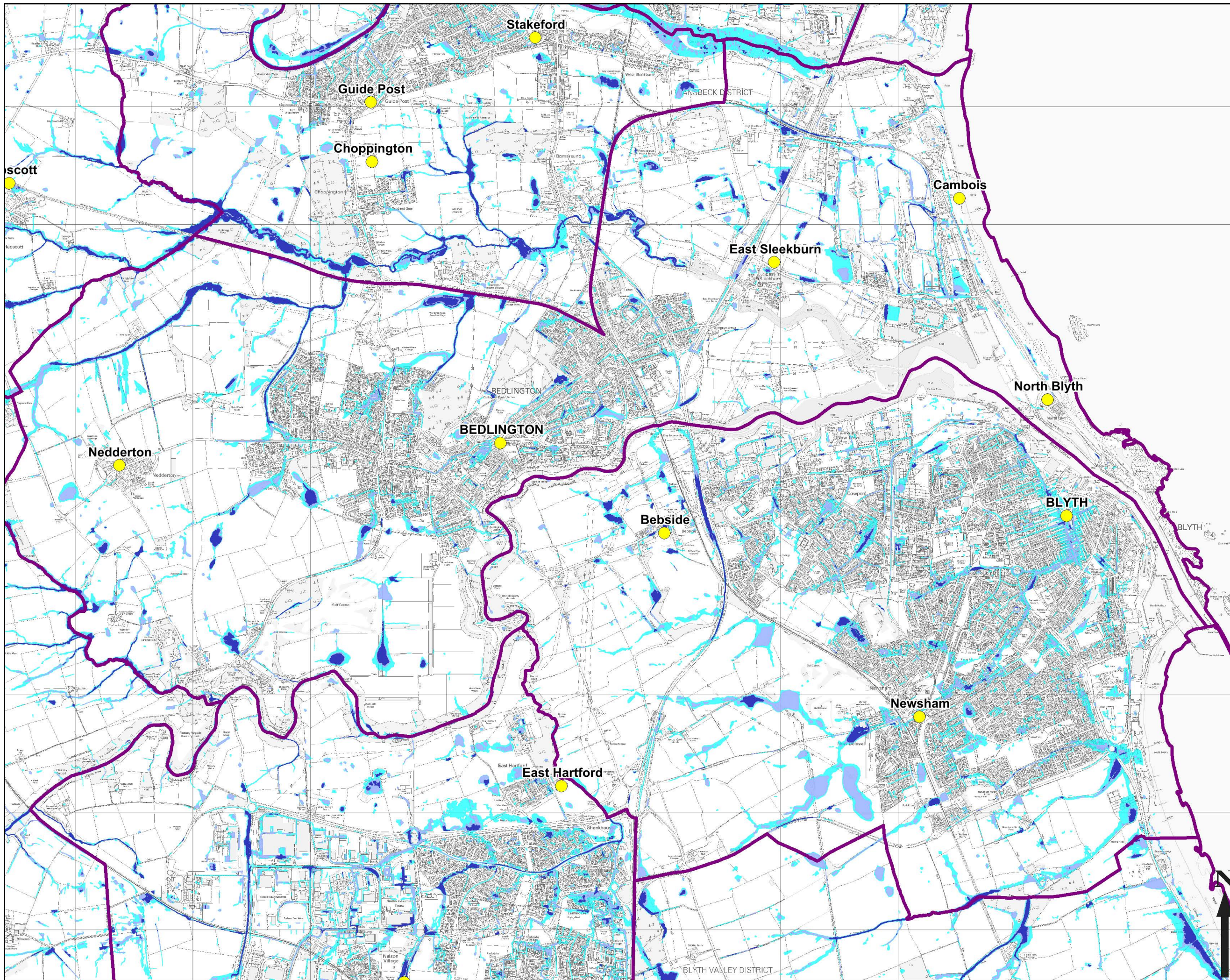
Date: 07/01/15

THIS DOCUMENT HAS BEEN PREPARED IN ACCORDANCE WITH THE SCOPE OF URS'S APPOINTMENT WITH ITS CLIENT AND IS SUBJECT TO THE TERMS OF THAT APPOINTMENT. URS ACCEPTS NO LIABILITY FOR ANY USE OF THIS DOCUMENT OTHER THAN BY ITS CLIENT AND ONLY FOR THE PURPOSES FOR WHICH IT WAS PREPARED AND PROVIDED.
 © URS INFRASTRUCTURE & ENVIRONMENT UK LTD 2013

URS Infrastructure & Environment UK Ltd
 Bridgewater House
 Whitworth Street
 Manchester, M1 6LT
 Telephone +44 (0)161 907 3500
 Fax +44 (0)161 907 3501
 www.ursglobal.com

URS

Drawing Number: **PLATE 1**



NOTES

- Towns
- Delivery Areas
- uFMfSW- High Risk ($\geq 3.33\%$ AEP)
- uFMfSW- Medium Risk ($\geq 1\%$ AEP)
- uFMfSW- Low Risk ($\geq 0.1\%$ AEP)

Copyright
 Crown Copyright. Ordnance Survey.
 Northumberland County Council. License No. 100049048, 2014.

Revision Details	By	Date	Suffix

Drawing Status: **FINAL**

Job Title:
Northumberland County Council - Local Flood Risk Strategy

Drawing Title:
Bedlington (West), Blyth (East) - Updated Flood Map for Surface Water (uFMfSW)

Scale at A3: **1:30,000**

Drawn: **FD** Approved: **MJC**

Date: **07/01/15**

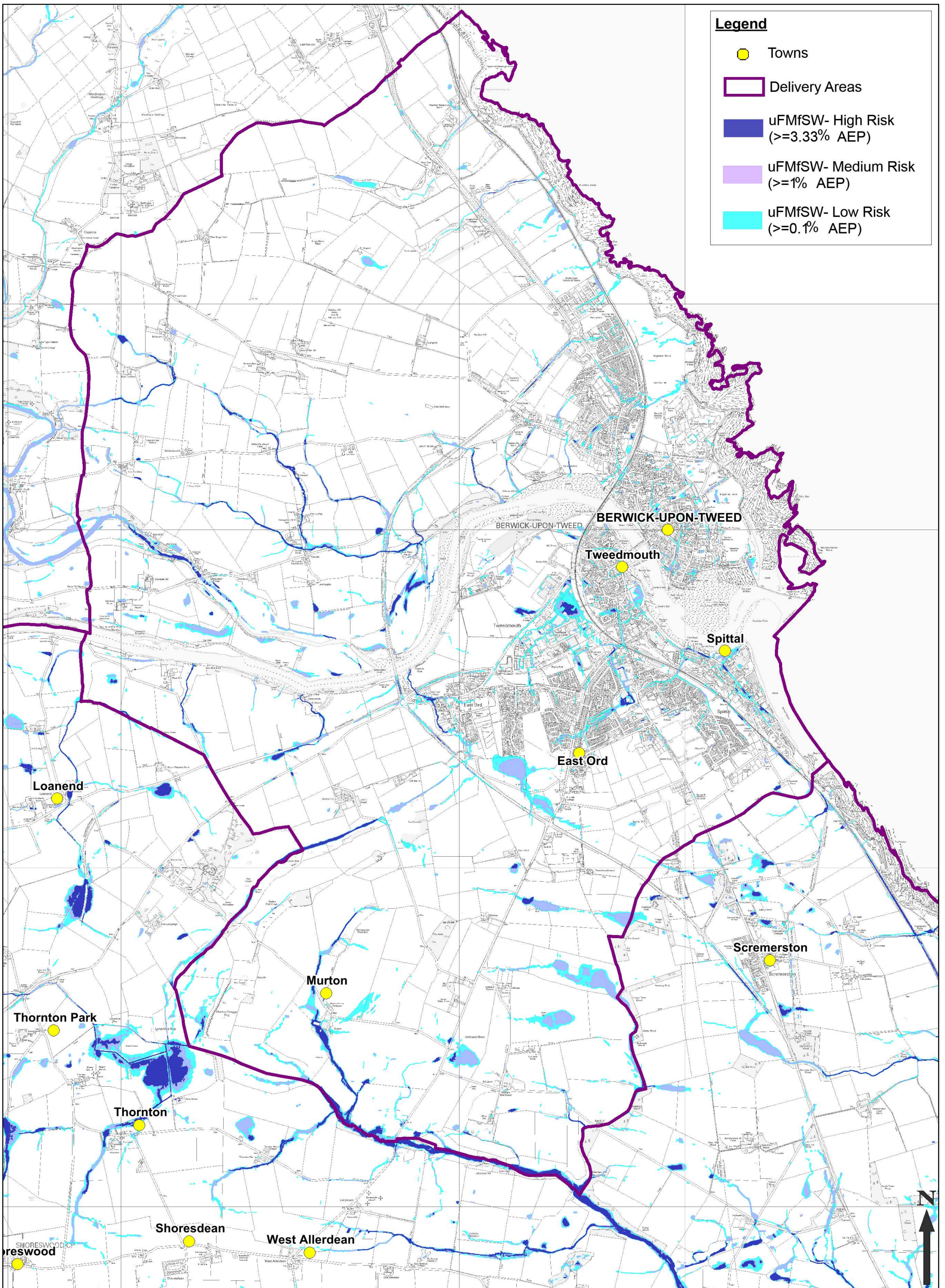
THIS DOCUMENT HAS BEEN PREPARED IN ACCORDANCE WITH THE SCOPE OF URS'S APPOINTMENT WITH ITS CLIENT AND IS SUBJECT TO THE TERMS OF THAT APPOINTMENT. URS ACCEPTS NO LIABILITY FOR ANY USE OF THIS DOCUMENT OTHER THAN BY ITS CLIENT AND ONLY FOR THE PURPOSES FOR WHICH IT WAS PREPARED AND PROVIDED.
 © URS INFRASTRUCTURE & ENVIRONMENT UK LTD 2013

URS Infrastructure & Environment UK Ltd
 Bridgewater House
 Whitworth Street
 Manchester, M1 6LT
 Telephone +44 (0)161 907 3500
 Fax +44 (0)161 907 3501
 www.ursglobal.com

URS

Drawing Number: **PLATE 2** Rev

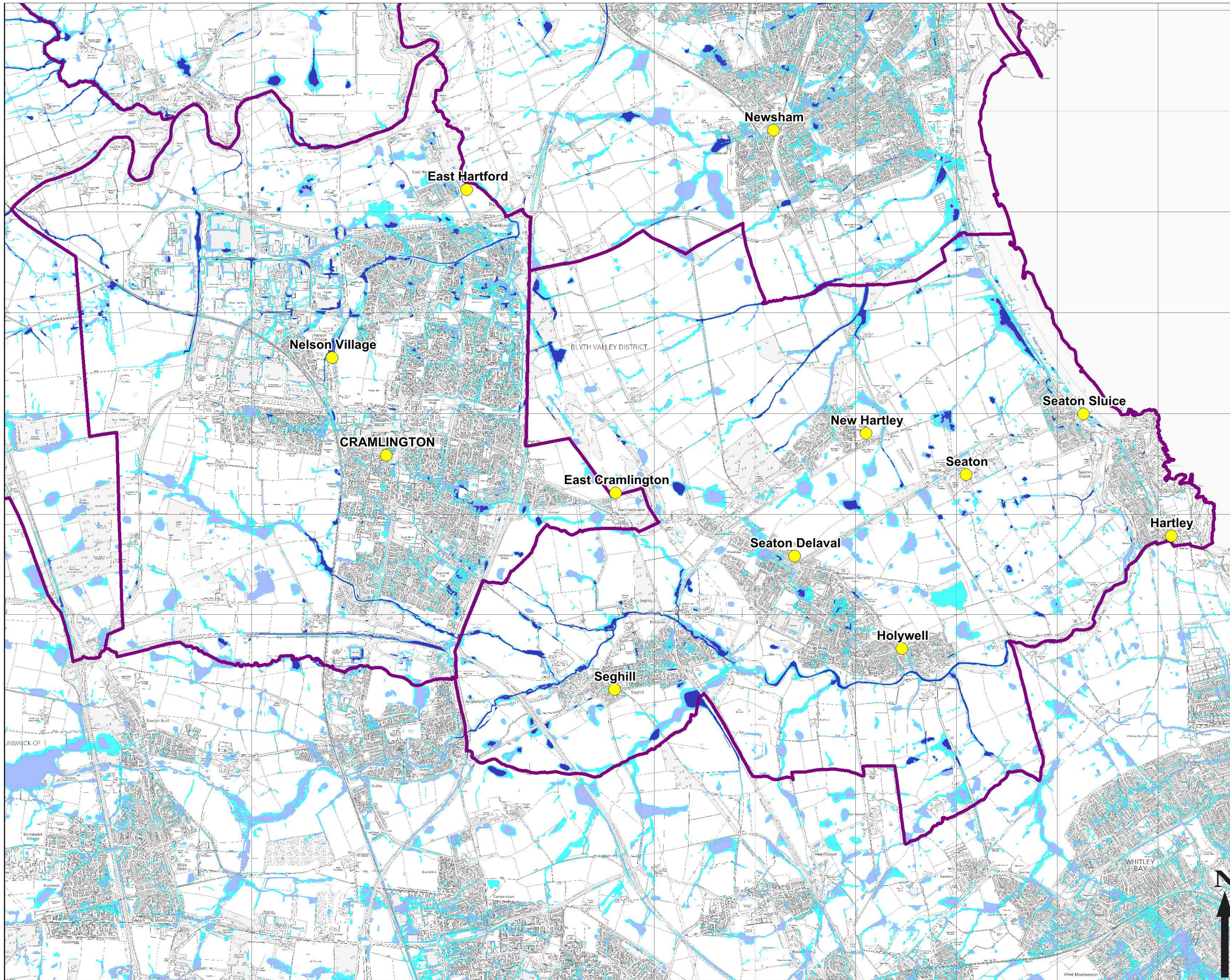




Legend

- Towns
- Delivery Areas
- uFMfSW- High Risk (>=3.33% AEP)
- uFMfSW- Medium Risk (>=1% AEP)
- uFMfSW- Low Risk (>=0.1% AEP)

<p>Revision Details</p> <table border="1" style="width: 100%; border-collapse: collapse;"> <tr> <th>By</th> <th>Chk</th> <th>Date</th> <th>Suffix</th> </tr> <tr> <td> </td> <td> </td> <td> </td> <td> </td> </tr> </table> <p>Drawing Number PLATE 3</p>	By	Chk	Date	Suffix					<p>THIS DOCUMENT HAS BEEN PREPARED IN ACCORDANCE WITH THE SCOPE OF UR'S APPOINTMENT WITH ITS CLIENT AND IS SUBJECT TO THE TERMS OF THAT APPOINTMENT. UR'S ACCEPTS NO LIABILITY FOR ANY USE OF THIS DOCUMENT OTHER THAN BY ITS CLIENT AND ONLY FOR THE PURPOSES FOR WHICH IT WAS PREPARED AND PROVIDED.</p> <p>© URS INFRASTRUCTURE & ENVIRONMENT UK LTD 2014</p>	<p>Job Title</p> <p>Northumberland County Council Local Flood Risk Strategy</p>	<p>Drawing Title</p> <p>Berwick Updated Flood Map for Surface Water (uFMfSW)</p>	<p>Scale at A3: 1:30,000</p> <p>Drawn: FD Approved: MJC</p> <p>Drawing Status: FINAL</p> <p>Copyright © Crown copyright. Ordnance Survey. Northumberland County Council. Licence No.100049048 2014.</p>	<p>URS Infrastructure & Environment UK Ltd Bridgewater House Whitworth Street Manchester, M1 6LT Telephone +44 (0)161 907 3500 Fax +44 (0)161 907 3501 www.ursglobal.com</p> <p>URS</p> <p>NORTHUMBERLAND Northumberland County Council</p>
By	Chk	Date	Suffix										



NOTES

- Towns
- Delivery Areas
- uFMfSW- High Risk (>=3.33% AEP)
- uFMfSW- Medium Risk (>=1% AEP)
- uFMfSW- Low Risk (>=0.1% AEP)

Copyright
 Crown Copyright. Ordnance Survey.
 Northumberland County Council. License
 No. 100049048, 2014.

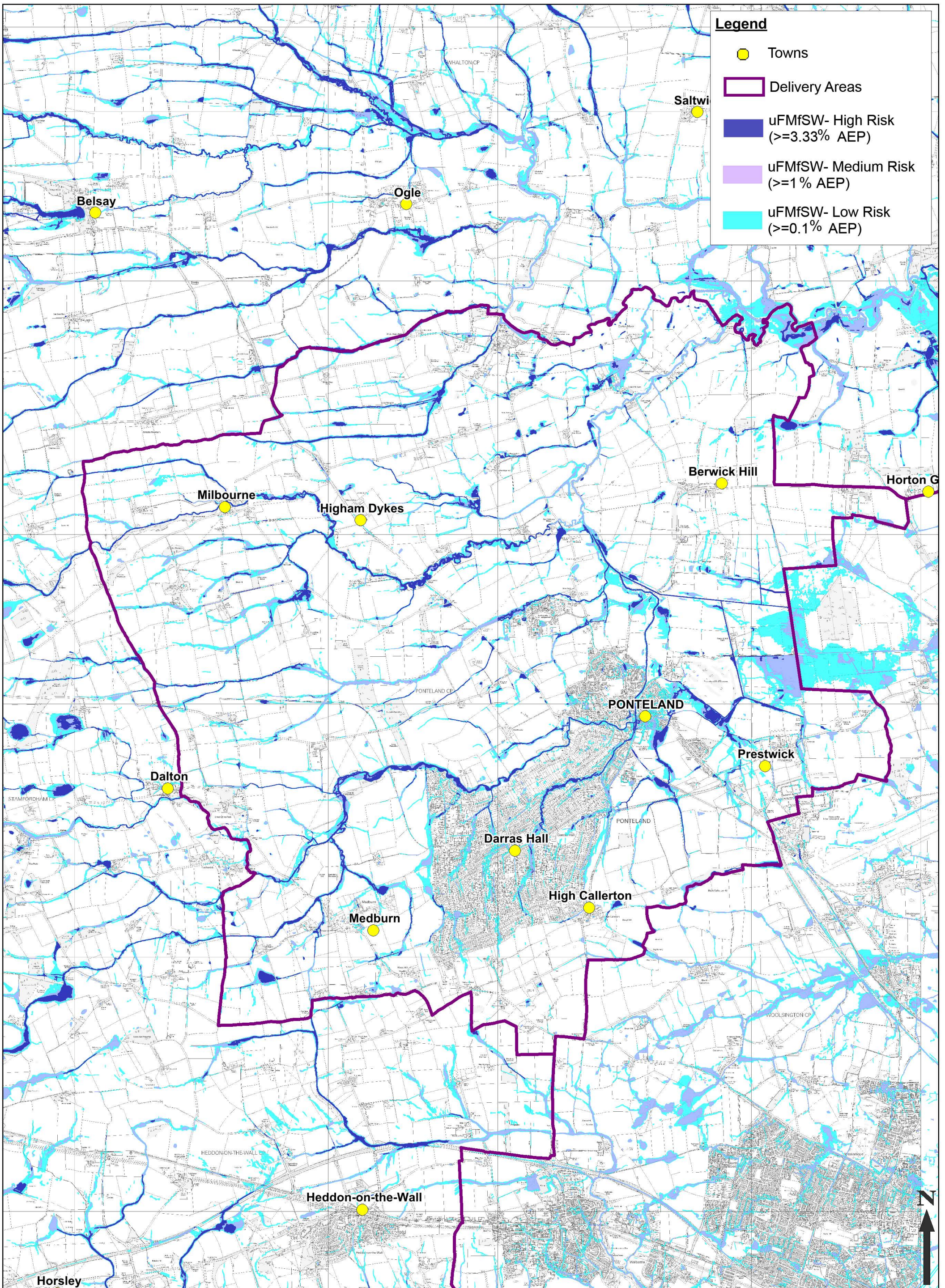
Revision Details	By	Date	Suffix
Drawing Status			
FINAL			
Job Title			
Northumberland County Council - Local Flood Risk Strategy			
Drawing Title			
Cramlington (West), Seaton Delaval (East) - Updated Flood Map for Surface Water (uFMfSW)			
Scale at A3			
1:35,000			
Drawn	FD	Approved	MJC
Date	07/01/15		

THIS DOCUMENT HAS BEEN PREPARED IN ACCORDANCE WITH THE SCOPE OF URS'S APPOINTMENT WITH ITS CLIENT AND IS SUBJECT TO THE TERMS OF THAT APPOINTMENT. URS ACCEPTS NO LIABILITY FOR ANY USE OF THIS DOCUMENT OTHER THAN BY ITS CLIENT AND ONLY FOR THE PURPOSES FOR WHICH IT WAS PREPARED AND PROVIDED.
 © URS INFRASTRUCTURE & ENVIRONMENT UK LTD 2013

URS Infrastructure & Environment UK Ltd
 Bridgewater House
 Whitworth Street
 Manchester, M1 6LT
 Telephone +44 (0)161 907 3500
 Fax +44 (0)161 907 3501
 www.ursglobal.com

URS

Drawing Number **PLATE 4** Rev



Legend

- Towns
- Delivery Areas
- uFMfSW- High Risk (>=3.33% AEP)
- uFMfSW- Medium Risk (>=1% AEP)
- uFMfSW- Low Risk (>=0.1% AEP)

Revision Details	By	Chk	Date	Suffix
Drawing Number	Rev			
PLATE 5				

THIS DOCUMENT HAS BEEN PREPARED IN ACCORDANCE WITH THE SCOPE OF URS'S APPOINTMENT WITH ITS CLIENT AND IS SUBJECT TO THE TERMS OF THAT APPOINTMENT. URS ACCEPTS NO LIABILITY FOR ANY USE OF THIS DOCUMENT OTHER THAN BY ITS CLIENT AND ONLY FOR THE PURPOSES FOR WHICH IT WAS PREPARED AND PROVIDED.
 © URS INFRASTRUCTURE & ENVIRONMENT UK LTD 2014

Job Title
**Northumberland County Council
 Local Flood Risk Strategy**

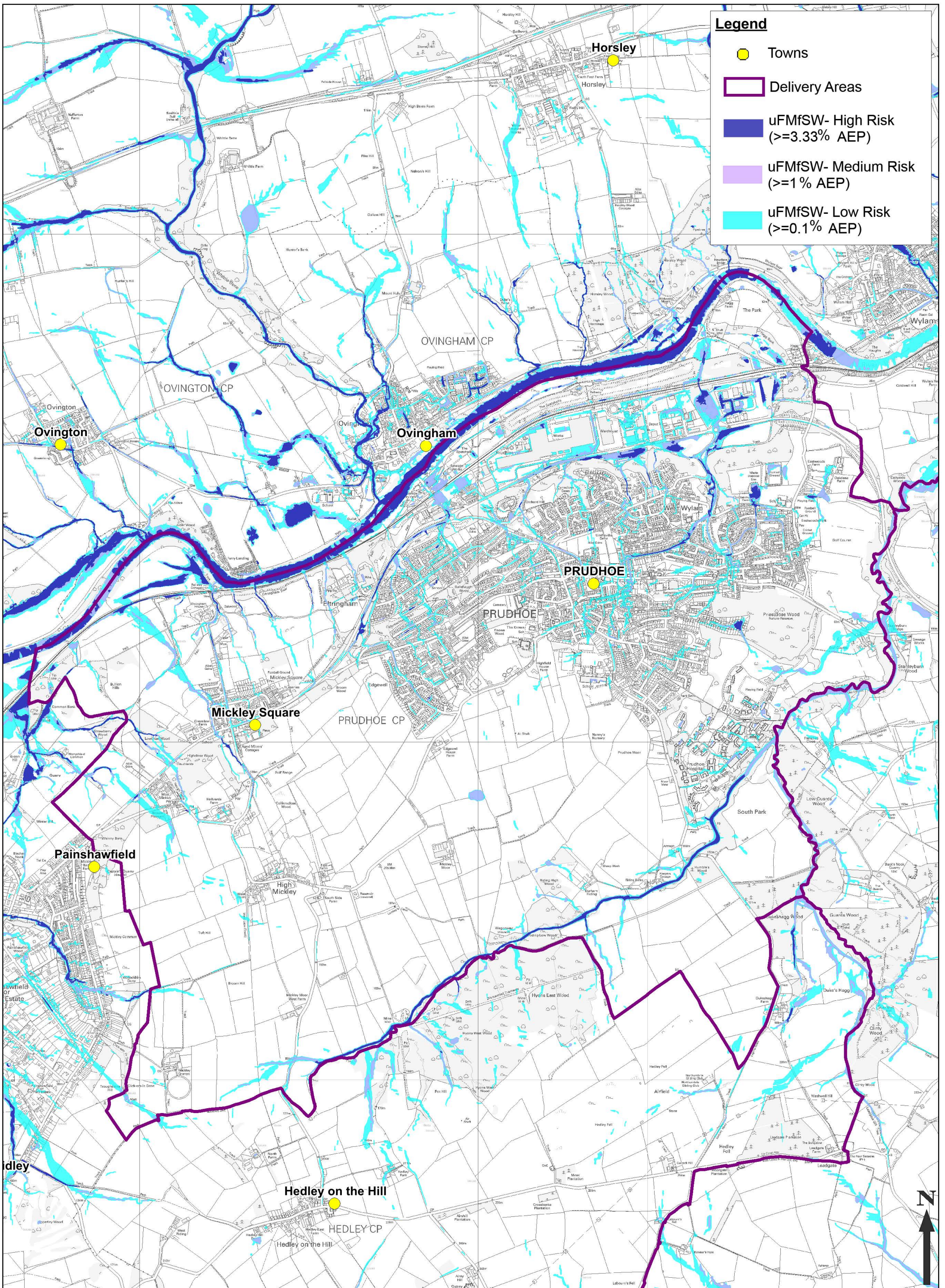
Drawing Title
**Ponteland -
 Updated Flood Map
 for Surface Water
 (uFMfSW)**

Scale at A3: **1:40,000**
 Drawn: FD Approved: MJC
 Drawing Status: FINAL
 Copyright © Crown copyright, Ordnance Survey, Northumberland County Council, Licence No.100049048 2014.

URS Infrastructure & Environment UK Ltd
 Bridgewater House
 Whitworth Street
 Manchester, M1 6LT
 Telephone +44 (0)161 907 3500
 Fax +44 (0)161 907 3501
 www.ursglobal.com

URS

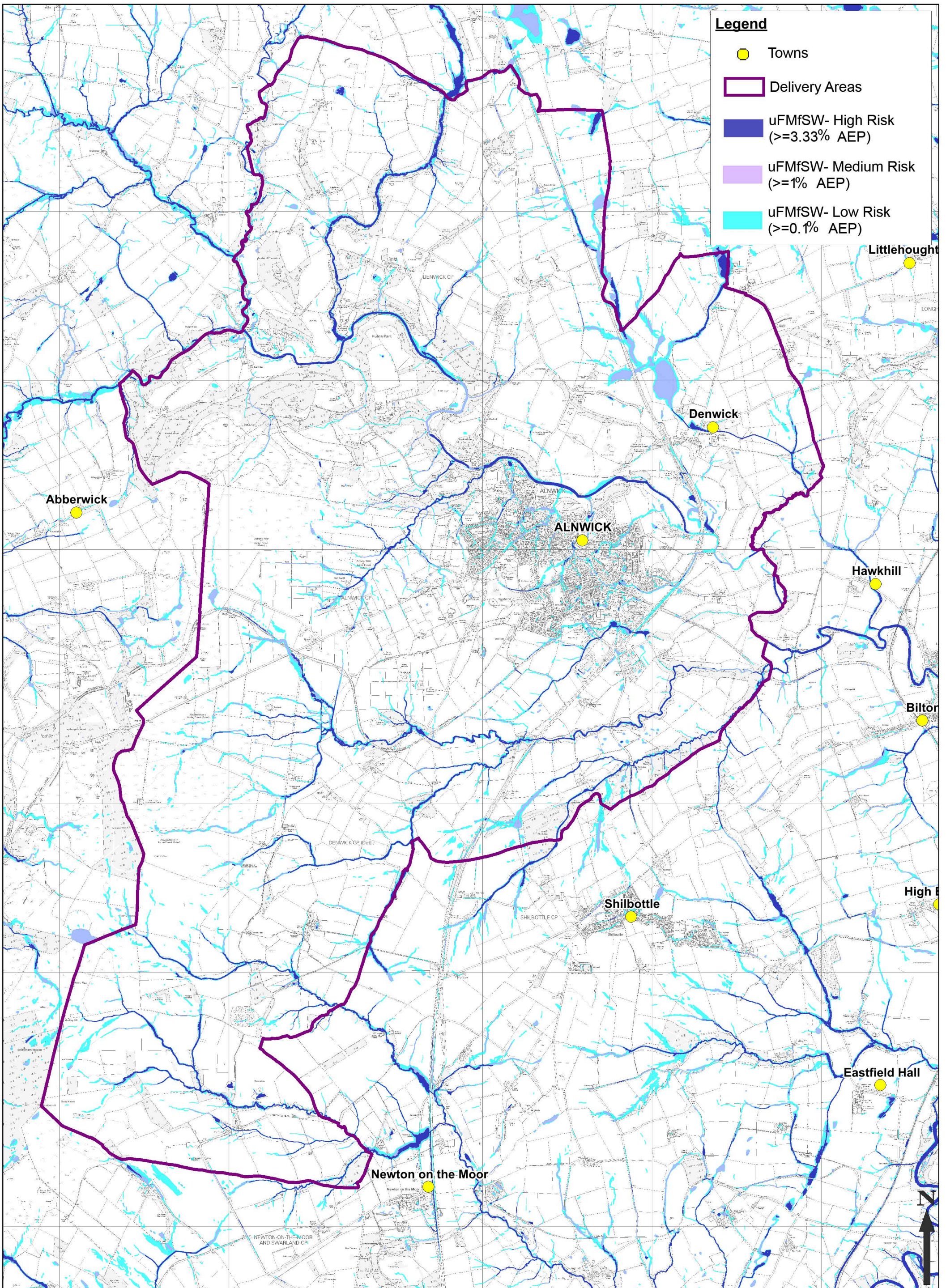
NORTHUMBERLAND
 Northumberland County Council



Legend

- Towns
- Delivery Areas
- uFMfSW- High Risk (>=3.33% AEP)
- uFMfSW- Medium Risk (>=1% AEP)
- uFMfSW- Low Risk (>=0.1% AEP)

<table border="1" style="width: 100%; border-collapse: collapse;"> <tr> <td style="width: 50%; font-size: 8px;">Revision Details</td> <td style="width: 50%; font-size: 8px;">By: _____ Date: _____ Suffix: _____</td> </tr> <tr> <td style="font-size: 8px;">Drawing Number</td> <td style="font-size: 8px;">Rev</td> </tr> <tr> <td colspan="2" style="text-align: center; font-weight: bold; font-size: 10px;">PLATE 6</td> </tr> </table>	Revision Details	By: _____ Date: _____ Suffix: _____	Drawing Number	Rev	PLATE 6		<p>THIS DOCUMENT HAS BEEN PREPARED IN ACCORDANCE WITH THE SCOPE OF URS'S APPOINTMENT WITH ITS CLIENT AND IS SUBJECT TO THE TERMS OF THAT APPOINTMENT. URS ACCEPTS NO LIABILITY FOR ANY USE OF THIS DOCUMENT OTHER THAN BY ITS CLIENT AND ONLY FOR THE PURPOSES FOR WHICH IT WAS PREPARED AND PROVIDED.</p> <p style="text-align: center; font-size: 8px;">© URS INFRASTRUCTURE & ENVIRONMENT UK LTD 2014</p>	<p>Job Title</p> <p style="text-align: center; font-weight: bold; font-size: 10px;">Northumberland County Council Local Flood Risk Strategy</p>	<p>Drawing Title</p> <p style="text-align: center; font-weight: bold; font-size: 10px;">Prudhoe - Updated Flood Map for Surface Water (uFMfSW)</p>	<p>Scale at A3: 1:20,000</p> <p>Drawn: FD Approved: MJC</p> <p>Drawing Status: FINAL</p> <p>Copyright © Crown copyright. Ordnance Survey. Northumberland County Council. Licence No.100049048 2014.</p>	<p>URS Infrastructure & Environment UK Ltd Bridgewater House Whitworth Street Manchester, M1 6LT Telephone +44 (0)161 907 3500 Fax +44 (0)161 907 3501 www.ursglobal.com</p> <p style="text-align: center; font-weight: bold; font-size: 10px;">URS</p> <p style="text-align: center; font-weight: bold; font-size: 10px;">Northumberland Northumberland County Council</p>
Revision Details	By: _____ Date: _____ Suffix: _____										
Drawing Number	Rev										
PLATE 6											



Legend

- Towns
- Delivery Areas
- uFMfSW- High Risk (>=3.33% AEP)
- uFMfSW- Medium Risk (>=1% AEP)
- uFMfSW- Low Risk (>=0.1% AEP)

Revision Details	By	Chk	Date	Suffix
Drawing Number	Rev			
PLATE 7				

THIS DOCUMENT HAS BEEN PREPARED IN ACCORDANCE WITH THE SCOPE OF URS'S APPOINTMENT WITH ITS CLIENT AND IS SUBJECT TO THE TERMS OF THAT APPOINTMENT. URS ACCEPTS NO LIABILITY FOR ANY USE OF THIS DOCUMENT OTHER THAN BY ITS CLIENT AND ONLY FOR THE PURPOSES FOR WHICH IT WAS PREPARED AND PROVIDED.
 © URS INFRASTRUCTURE & ENVIRONMENT UK LTD 2014

Job Title
**Northumberland County Council
 Local Flood Risk Strategy**

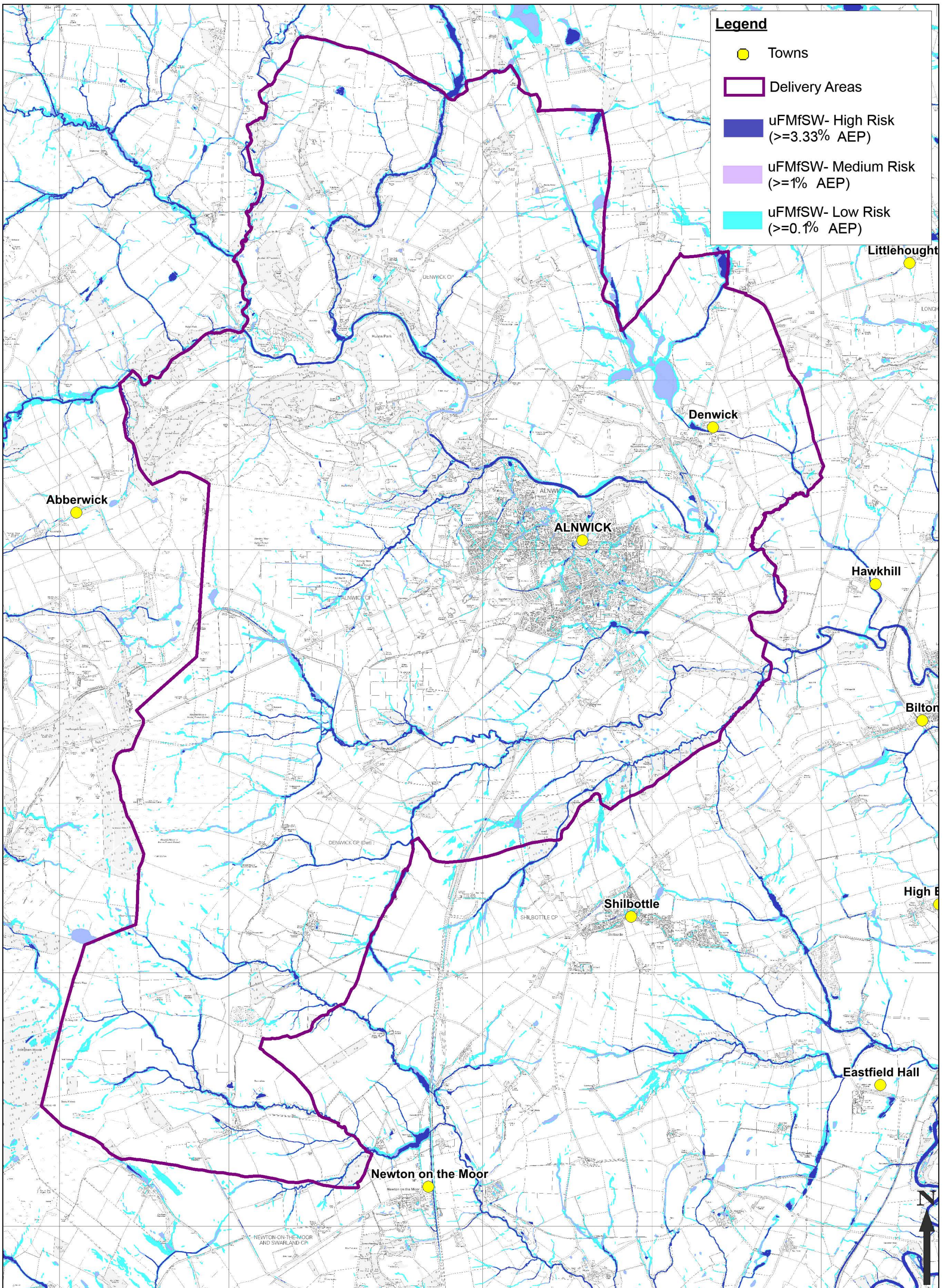
Drawing Title
**Alnwick Updated
 Flood Map for Surface
 Water (uFMfSW)**

Scale at A3: **1:75,000**
 Drawn: FD Approved: MJC
 Drawing Status: FINAL
 Copyright © Crown copyright. Ordnance Survey. Northumberland County Council. Licence No.100049048 2014.

URS Infrastructure & Environment UK Ltd
 Bridgewater House
 Whitworth Street
 Manchester, M1 6LT
 Telephone +44 (0)161 907 3500
 Fax +44 (0)161 907 3501
 www.ursglobal.com

URS

NORTHUMBERLAND
 Northumberland County Council



Legend

- Towns
- Delivery Areas
- uFMfSW- High Risk (>=3.33% AEP)
- uFMfSW- Medium Risk (>=1% AEP)
- uFMfSW- Low Risk (>=0.1% AEP)

Revision Details	By	Chk	Date	Suffix	Rev
Drawing Number PLATE 8					

THIS DOCUMENT HAS BEEN PREPARED IN ACCORDANCE WITH THE SCOPE OF URS'S APPOINTMENT WITH ITS CLIENT AND IS SUBJECT TO THE TERMS OF THAT APPOINTMENT. URS ACCEPTS NO LIABILITY FOR ANY USE OF THIS DOCUMENT OTHER THAN BY ITS CLIENT AND ONLY FOR THE PURPOSES FOR WHICH IT WAS PREPARED AND PROVIDED.
 © URS INFRASTRUCTURE & ENVIRONMENT UK LTD 2014

Job Title
**Northumberland County Council
 Local Flood Risk Strategy**

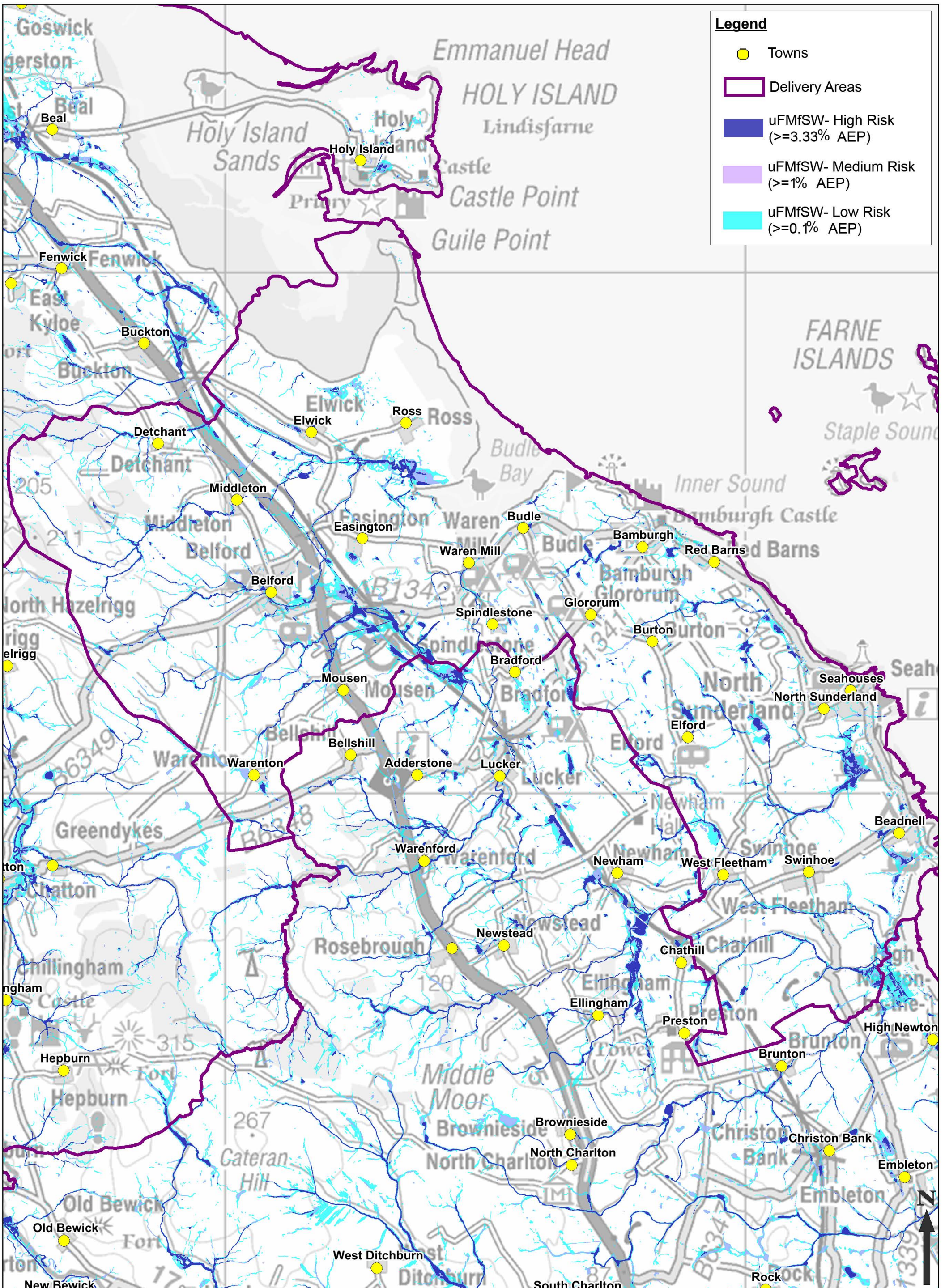
Drawing Title
**Alnwick-
 Updated Flood Map
 for Surface Water
 (uFMfSW)**

Scale at A3: **1:40,000**
 Drawn: FD Approved: MJC
 Drawing Status: FINAL
 Copyright © Crown copyright. Ordnance Survey. Northumberland County Council. Licence No.100049048 2014.

URS Infrastructure & Environment UK Ltd
 Bridgewater House
 Whitworth Street
 Manchester, M1 6LT
 Telephone +44 (0)161 907 3500
 Fax +44 (0)161 907 3501
 www.ursglobal.com

URS

NORTHUMBERLAND
 Northumberland County Council



Legend

- Towns
- Delivery Areas
- uFMfSW- High Risk (>=3.33% AEP)
- uFMfSW- Medium Risk (>=1% AEP)
- uFMfSW- Low Risk (>=0.1% AEP)

Revision Details	By	Chk	Date	Suffix
Drawing Number	Rev			
PLATE 9				

THIS DOCUMENT HAS BEEN PREPARED IN ACCORDANCE WITH THE SCOPE OF UR'S APPOINTMENT WITH ITS CLIENT AND IS SUBJECT TO THE TERMS OF THAT APPOINTMENT. UR'S ACCEPTS NO LIABILITY FOR ANY USE OF THIS DOCUMENT OTHER THAN BY ITS CLIENT AND ONLY FOR THE PURPOSES FOR WHICH IT WAS PREPARED AND PROVIDED.
 © URS INFRASTRUCTURE & ENVIRONMENT UK LTD 2014

Job Title
**Northumberland County Council
 Local Flood Risk Strategy**

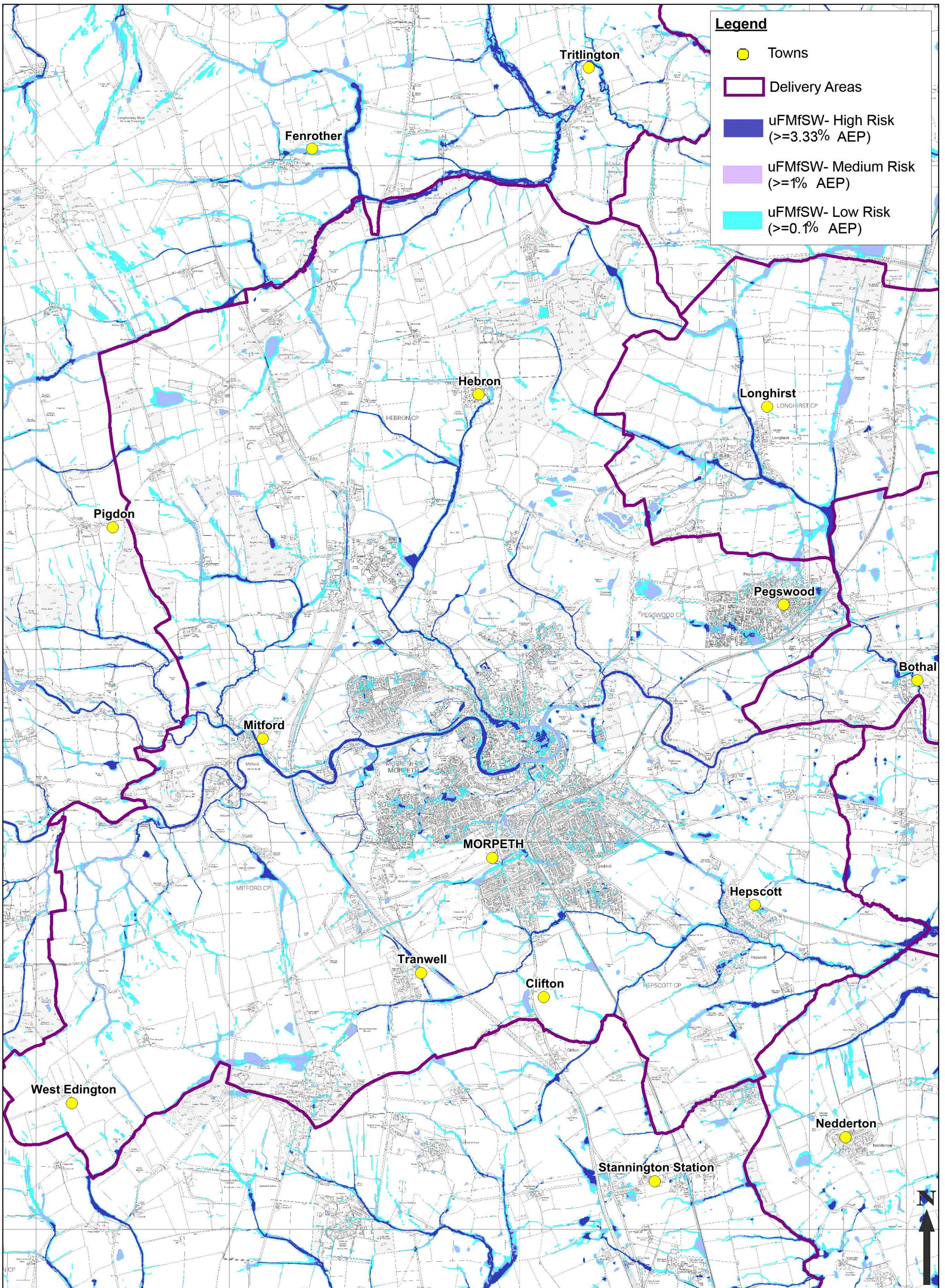
Drawing Title
**Belford Seahouses-
 Updated Flood Map
 for Surface Water
 (uFMfSW)**

Scale at A3: 1:65,000
 Drawn: FD Approved: MJC
 Drawing Status: FINAL
 Copyright © Crown copyright, Ordnance Survey, Northumberland County Council, Licence No.100049048 2014.

URS Infrastructure & Environment UK Ltd
 Bridgewater House
 Whitworth Street
 Manchester, M1 6LT
 Telephone +44 (0)161 907 3500
 Fax +44 (0)161 907 3501
 www.ursglobal.com

URS

NORTHUMBERLAND
 Northumberland County Council



Revision Details	By	Chk	Date	Suffix	Rev
Drawing Number PLATE 10					

THIS DOCUMENT HAS BEEN PREPARED IN ACCORDANCE WITH THE SCOPE OF URS'S APPOINTMENT WITH ITS CLIENT AND IS SUBJECT TO THE TERMS OF THAT APPOINTMENT. URS ACCEPTS NO LIABILITY FOR ANY USE OF THIS DOCUMENT OTHER THAN BY ITS CLIENT AND ONLY FOR THE PURPOSES FOR WHICH IT WAS PREPARED AND PROVIDED.
 © URS INFRASTRUCTURE & ENVIRONMENT UK LTD 2014

Job Title
**Northumberland County Council
 Local Flood Risk Strategy**

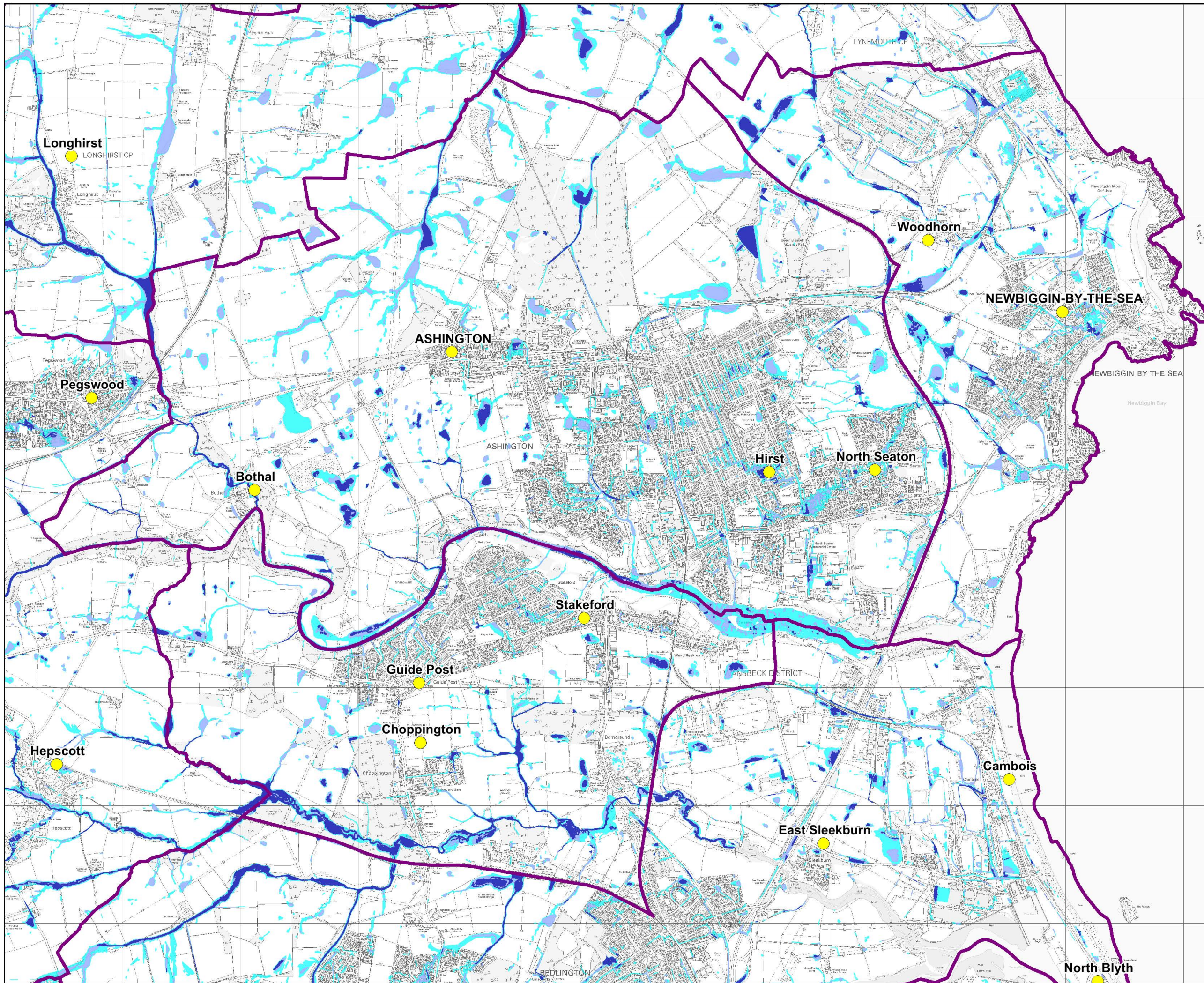
Drawing Title
**Morpeth -
 Updated Flood Map
 for Surface Water
 (uFMfSW)**

Scale at A3: **1:35,000**
 Drawn: FD Approved: MJC
 Drawing Status: FINAL
 Copyright © Crown copyright. Ordnance Survey. Northumberland County Council. Licence No.100049048 2014.

URS Infrastructure & Environment UK Ltd
 Bridgewater House
 Whitworth Street
 Manchester, M1 6LT
 Telephone +44 (0)161 907 3500
 Fax +44 (0)161 907 3501
 www.ursglobal.com

URS

NORTHUMBERLAND
 Northumberland County Council



NOTES

- Towns
- Delivery Areas
- uFMfSW- High Risk ($\geq 3.33\%$ AEP)
- uFMfSW- Medium Risk ($\geq 1\%$ AEP)
- uFMfSW- Low Risk ($\geq 0.1\%$ AEP)

Copyright
 Crown Copyright. Ordnance Survey.
 Northumberland County Council. License
 No. 100049048, 2014.

Revision Details				By	Date	Suffix
Drawing Status				Check		
FINAL						

Job Title
Northumberland County Council - Local Flood Risk Strategy

Drawing Title
 Ashington (North), Guidpost (South) and Newbiggin (West)- Updated Flood Map for Surface Water (uFMfSW)

Scale at A3
 1:30,000

Drawn **FD** Approved **MJC**

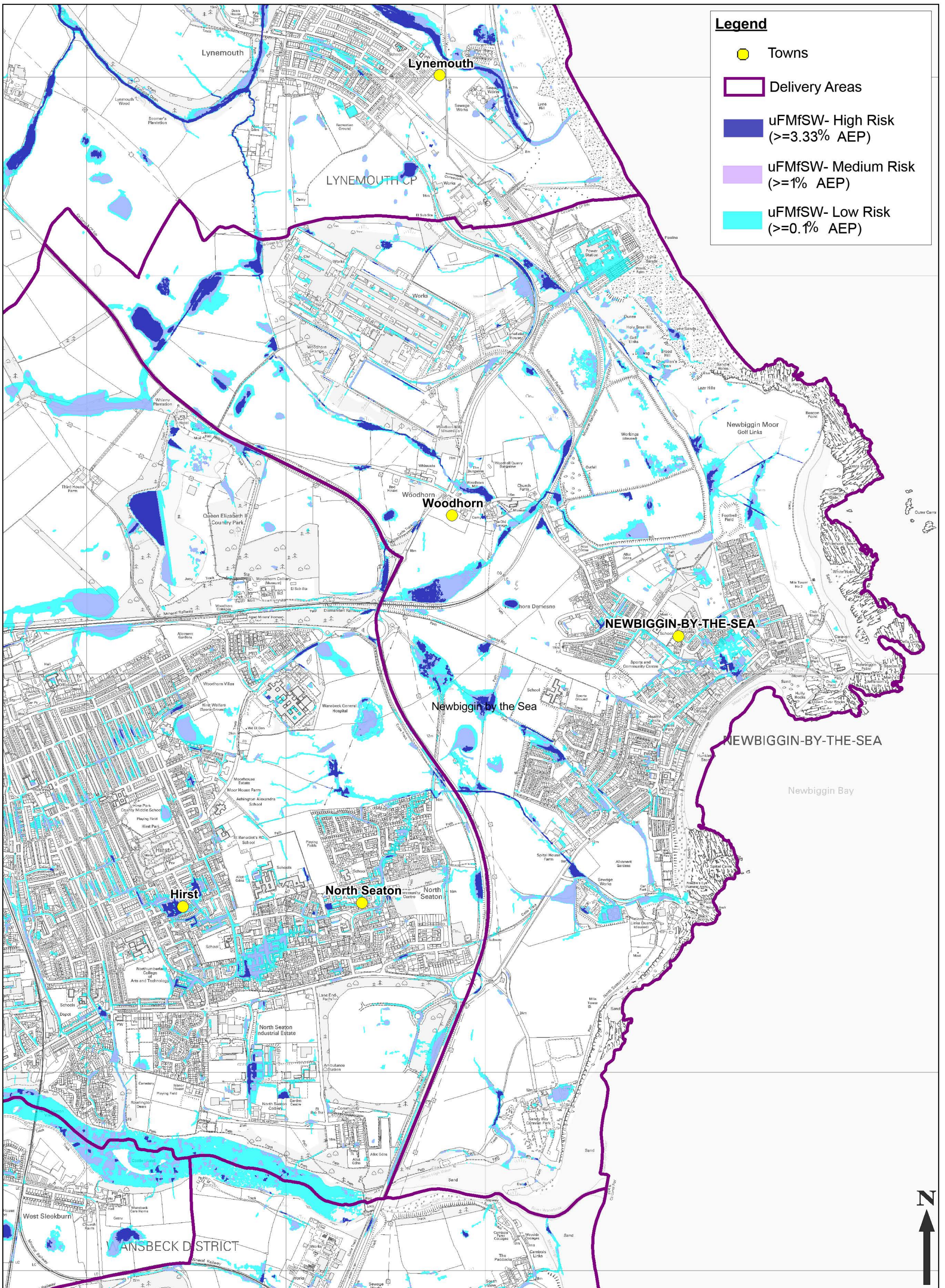
Date
 07/01/15

THIS DOCUMENT HAS BEEN PREPARED IN ACCORDANCE WITH THE SCOPE OF URS'S APPOINTMENT WITH ITS CLIENT AND IS SUBJECT TO THE TERMS OF THAT APPOINTMENT. URS ACCEPTS NO LIABILITY FOR ANY USE OF THIS DOCUMENT OTHER THAN BY ITS CLIENT AND ONLY FOR THE PURPOSES FOR WHICH IT WAS PREPARED AND PROVIDED.
 © URS INFRASTRUCTURE & ENVIRONMENT UK LTD 2013

URS Infrastructure & Environment UK Ltd
 Bridgewater House
 Whitworth Street
 Manchester, M1 6LT
 Telephone +44 (0)161 907 3500
 Fax +44 (0)161 907 3501
 www.ursglobal.com



Drawing Number **PLATE 11** Rev



Legend

- Towns
- Delivery Areas
- uFMfSW- High Risk (>=3.33% AEP)
- uFMfSW- Medium Risk (>=1% AEP)
- uFMfSW- Low Risk (>=0.1% AEP)

Revision Details	By	Chk	Date	Suffix

Drawing Number: **PLATE 12**

THIS DOCUMENT HAS BEEN PREPARED IN ACCORDANCE WITH THE SCOPE OF URS'S APPOINTMENT WITH ITS CLIENT AND IS SUBJECT TO THE TERMS OF THAT APPOINTMENT. URS ACCEPTS NO LIABILITY FOR ANY USE OF THIS DOCUMENT OTHER THAN BY ITS CLIENT AND ONLY FOR THE PURPOSES FOR WHICH IT WAS PREPARED AND PROVIDED.

© URS INFRASTRUCTURE & ENVIRONMENT UK LTD 2014

Job Title
**Northumberland County Council
 Local Flood Risk Strategy**

Drawing Title
**Newbiggin by the Sea -
 Updated Flood Map
 for Surface Water
 (uFMfSW)**

Scale at A3: **1:17,000**

Drawn: FD Approved: MJC

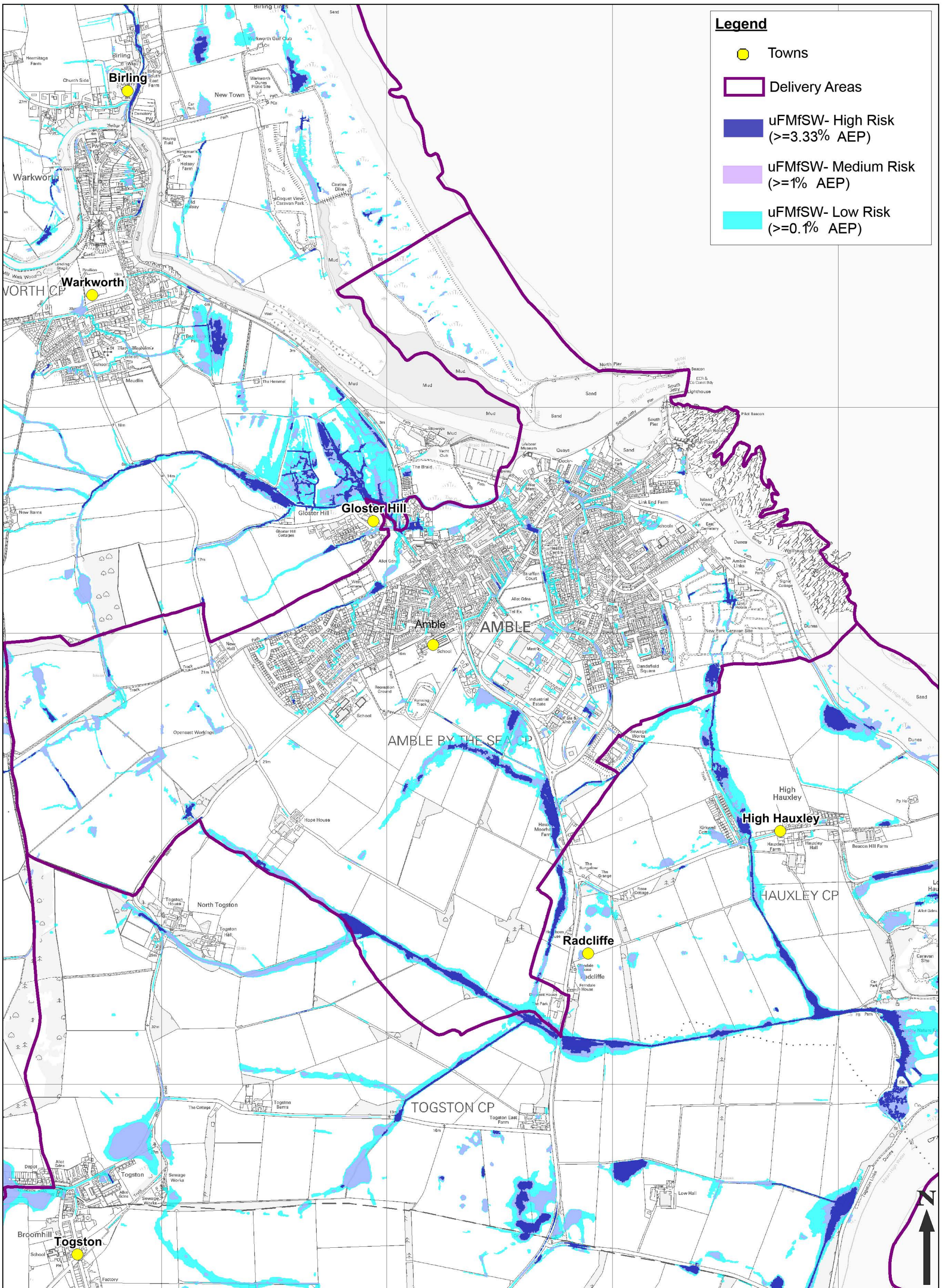
Drawing Status: **FINAL**

Copyright © Crown copyright. Ordnance Survey. Northumberland County Council. Licence No.100049048 2014.

URS Infrastructure & Environment UK Ltd
 Bridgewater House
 Whitworth Street
 Manchester, M1 6LT
 Telephone +44 (0)161 907 3500
 Fax +44 (0)161 907 3501
 www.ursglobal.com

URS

NORTHUMBERLAND
 Northumberland County Council



Legend

- Towns
- Delivery Areas
- uFMfSW- High Risk (>=3.33% AEP)
- uFMfSW- Medium Risk (>=1% AEP)
- uFMfSW- Low Risk (>=0.1% AEP)

Revision Details	By	Chk	Date	Suffix
Drawing Number				Rev
PLATE 13				

THIS DOCUMENT HAS BEEN PREPARED IN ACCORDANCE WITH THE SCOPE OF URS'S APPOINTMENT WITH ITS CLIENT AND IS SUBJECT TO THE TERMS OF THAT APPOINTMENT. URS ACCEPTS NO LIABILITY FOR ANY USE OF THIS DOCUMENT OTHER THAN BY ITS CLIENT AND ONLY FOR THE PURPOSES FOR WHICH IT WAS PREPARED AND PROVIDED.
 © URS INFRASTRUCTURE & ENVIRONMENT UK LTD 2014

Job Title
**Northumberland County Council
 Local Flood Risk Strategy**

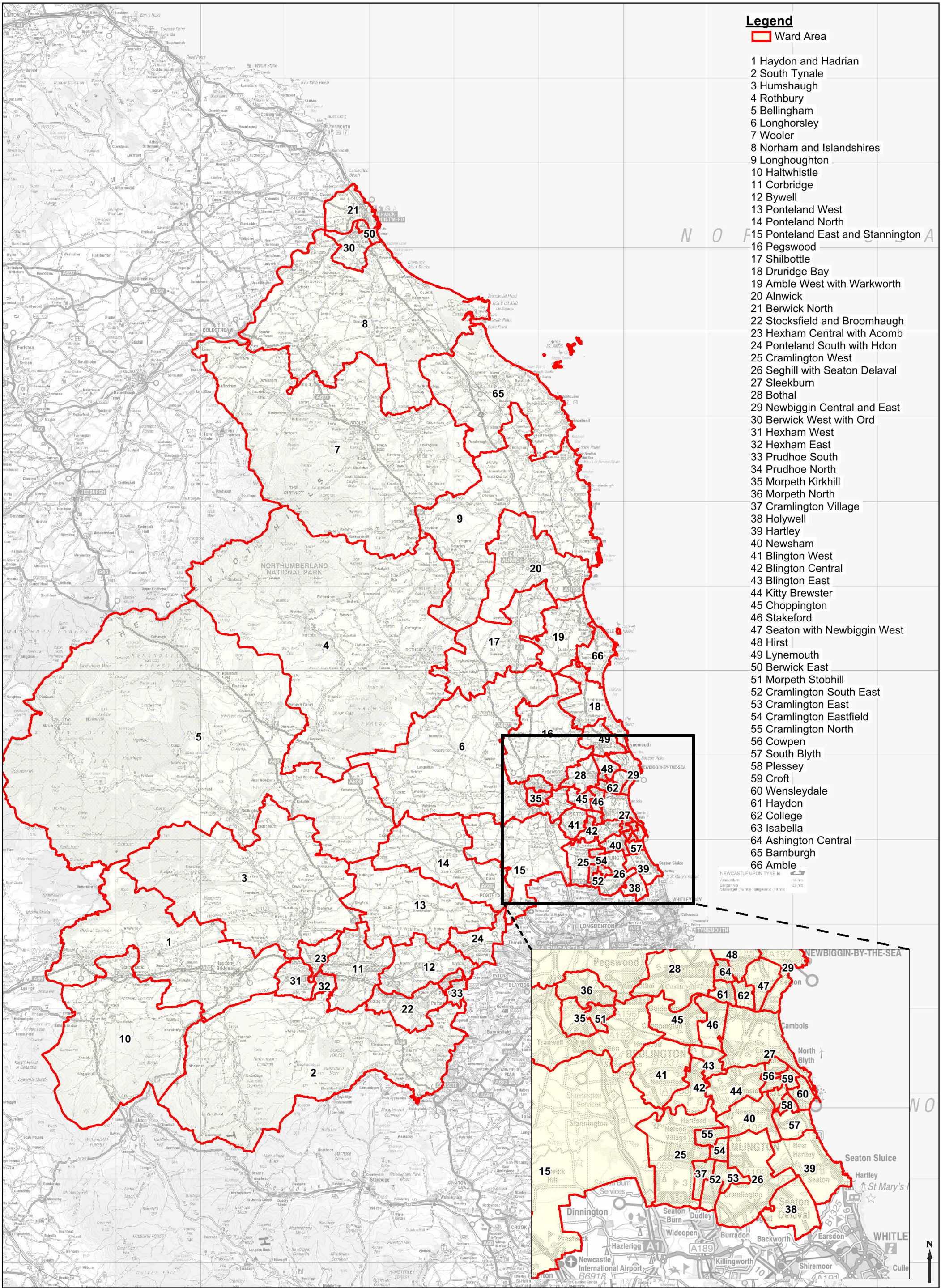
Drawing Title
**Amble-
 Updated Flood Map
 for Surface Water
 (uFMfSW)**

Scale at A3: **1:15,000**
 Drawn: FD Approved: MJC
 Drawing Status: FINAL
 Copyright © Crown copyright. Ordnance Survey. Northumberland County Council. Licence No.100049048 2014.

URS Infrastructure & Environment UK Ltd
 Bridgewater House
 Whitworth Street
 Manchester, M1 6LT
 Telephone +44 (0)161 907 3500
 Fax +44 (0)161 907 3501
 www.ursglobal.com

URS

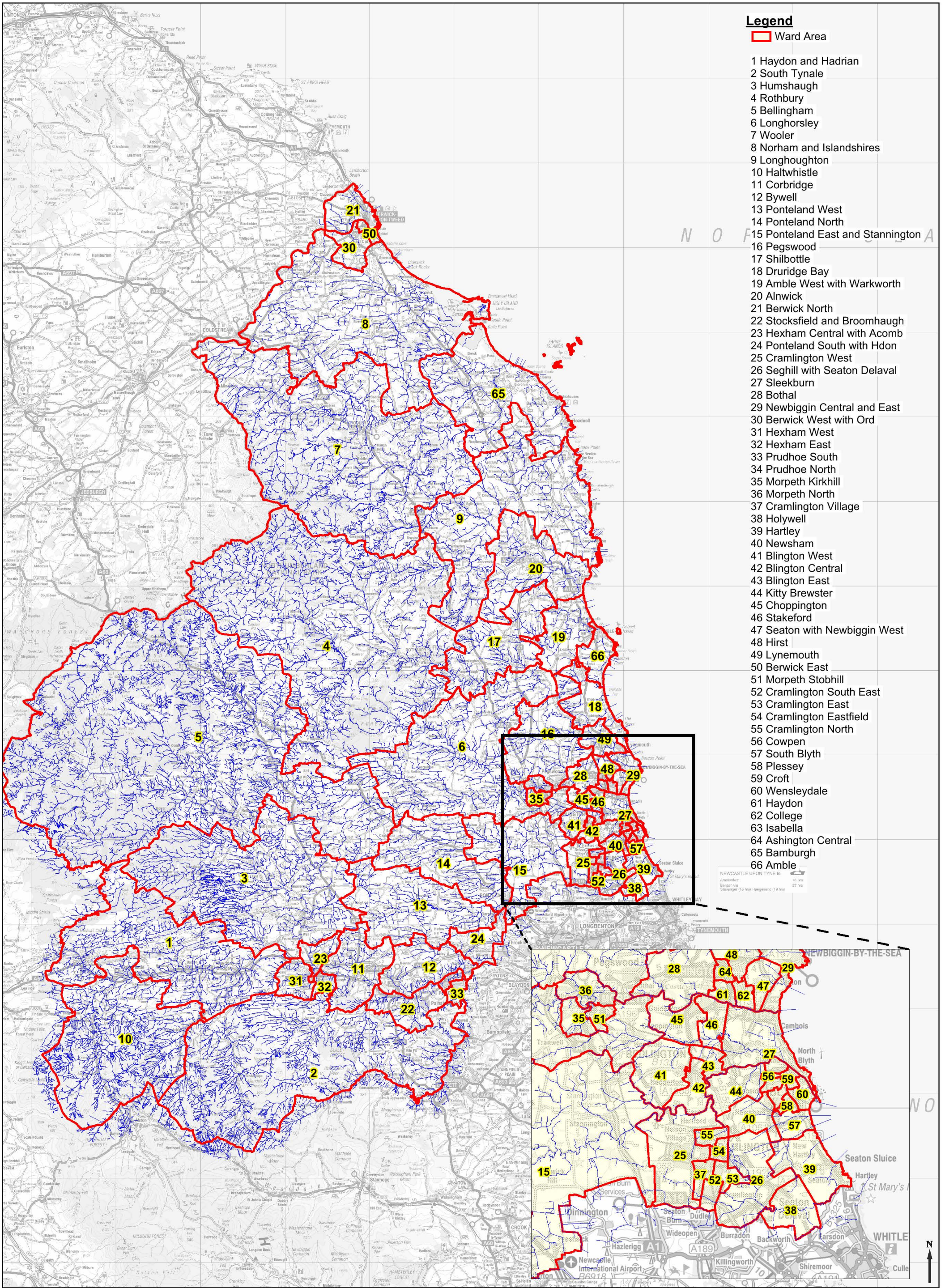
NORTHUMBERLAND
 Northumberland County Council



Legend

- Ward Area
- 1 Haydon and Hadrian
- 2 South Tynale
- 3 Humshaugh
- 4 Rothbury
- 5 Bellingham
- 6 Longhorsley
- 7 Wooler
- 8 Norham and Islandshires
- 9 Longhoughton
- 10 Haltwhistle
- 11 Corbridge
- 12 Bywell
- 13 Ponteland West
- 14 Ponteland North
- 15 Ponteland East and Stannington
- 16 Pegswood
- 17 Shilbottle
- 18 Druridge Bay
- 19 Amble West with Warkworth
- 20 Alnwick
- 21 Berwick North
- 22 Stocksfield and Broomhaugh
- 23 Hexham Central with Acomb
- 24 Ponteland South with Hdon
- 25 Cramlington West
- 26 Seghill with Seaton Delaval
- 27 Sleekburn
- 28 Bothal
- 29 Newbiggin Central and East
- 30 Berwick West with Ord
- 31 Hexham West
- 32 Hexham East
- 33 Prudhoe South
- 34 Prudhoe North
- 35 Morpeth Kirkehill
- 36 Morpeth North
- 37 Cramlington Village
- 38 Holywell
- 39 Hartley
- 40 Newsham
- 41 Blington West
- 42 Blington Central
- 43 Blington East
- 44 Kitty Brewster
- 45 Choppington
- 46 Stakeford
- 47 Seaton with Newbiggin West
- 48 Hirst
- 49 Lynemouth
- 50 Berwick East
- 51 Morpeth Stobhill
- 52 Cramlington South East
- 53 Cramlington East
- 54 Cramlington Eastfield
- 55 Cramlington North
- 56 Cowpen
- 57 South Blyth
- 58 Plessey
- 59 Croft
- 60 Wensleydale
- 61 Haydon
- 62 College
- 63 Isabella
- 64 Ashington Central
- 65 Bamburgh
- 66 Amble

<p>Revision Details</p> <table border="1" style="width: 100%; border-collapse: collapse;"> <tr> <th>By</th> <th>Date</th> <th>Suffix</th> </tr> <tr> <td> </td> <td> </td> <td> </td> </tr> </table> <p>Drawing Number PLATE 14</p>	By	Date	Suffix				<p>THIS DOCUMENT HAS BEEN PREPARED IN ACCORDANCE WITH THE SCOPE OF URSS APPOINTMENT WITH ITS CLIENT AND IS SUBJECT TO THE TERMS OF THAT APPOINTMENT. URSS ACCEPTS NO LIABILITY FOR ANY USE OF THIS DOCUMENT OTHER THAN BY ITS CLIENT AND ONLY FOR THE PURPOSES FOR WHICH IT WAS PREPARED AND PROVIDED.</p> <p>© URS INFRASTRUCTURE & ENVIRONMENT UK LTD 2014</p>	<p>Job Title Northumberland County Council Local Flood Risk Strategy</p>	<p>Drawing Title Northumberland Ward Areas</p>	<p>Scale at A3: 1:500,000</p> <p>Drawn: FD Approved: MJC</p> <p>Drawing Status: FINAL</p> <p>Copyright © Crown copyright, Ordnance Survey, Northumberland County Council. Licence No.100049048 2014.</p>	<p>URS Infrastructure & Environment UK Ltd Bridgewater House Winworth Street Manchester, M1 6LT Telephone +44 (0)161 907 350 Fax +44 (0)161 907 3501 www.ursglobal.com</p> <p>URS</p> <p>Northumberland Northumberland County Council</p>
By	Date	Suffix									



Legend

□ Ward Area

- 1 Haydon and Hadrian
- 2 South Tynale
- 3 Humshaugh
- 4 Rothbury
- 5 Bellingham
- 6 Longhorsley
- 7 Wooler
- 8 Norham and Islandshires
- 9 Longhoughton
- 10 Haltwhistle
- 11 Corbridge
- 12 Bywell
- 13 Ponteland West
- 14 Ponteland North
- 15 Ponteland East and Stannington
- 16 Pegswood
- 17 Shilbottle
- 18 Druridge Bay
- 19 Amble West with Warkworth
- 20 Alnwick
- 21 Berwick North
- 22 Stocksfield and Broomhaugh
- 23 Hexham Central with Acomb
- 24 Ponteland South with Hdon
- 25 Cramlington West
- 26 Seghill with Seaton Delaval
- 27 Sleekburn
- 28 Bothal
- 29 Newbiggin Central and East
- 30 Berwick West with Ord
- 31 Hexham West
- 32 Hexham East
- 33 Prudhoe South
- 34 Prudhoe North
- 35 Morpeth Kirkehill
- 36 Morpeth North
- 37 Cramlington Village
- 38 Holywell
- 39 Hartley
- 40 Newsham
- 41 Blington West
- 42 Blington Central
- 43 Blington East
- 44 Kitty Brewster
- 45 Choppington
- 46 Stakeford
- 47 Seaton with Newbiggin West
- 48 Hirst
- 49 Lynemouth
- 50 Berwick East
- 51 Morpeth Stobhill
- 52 Cramlington South East
- 53 Cramlington East
- 54 Cramlington Eastfield
- 55 Cramlington North
- 56 Cowpen
- 57 South Blyth
- 58 Plessey
- 59 Croft
- 60 Wensleydale
- 61 Haydon
- 62 College
- 63 Isabella
- 64 Ashington Central
- 65 Bamburgh
- 66 Amble

Revision Details	By	Chk	Date	Suffix
Drawing Number	Rev			
PLATE 15				

THIS DOCUMENT HAS BEEN PREPARED IN ACCORDANCE WITH THE SCOPE OF URS'S APPOINTMENT WITH ITS CLIENT AND IS SUBJECT TO THE TERMS OF THAT APPOINTMENT. URS ACCEPTS NO LIABILITY FOR ANY USE OF THIS DOCUMENT OTHER THAN BY ITS CLIENT AND ONLY FOR THE PURPOSES FOR WHICH IT WAS PREPARED AND PROVIDED.
© URS INFRASTRUCTURE & ENVIRONMENT UK LTD 2014

Job Title
**Northumberland County Council
Local Flood Risk Strategy**

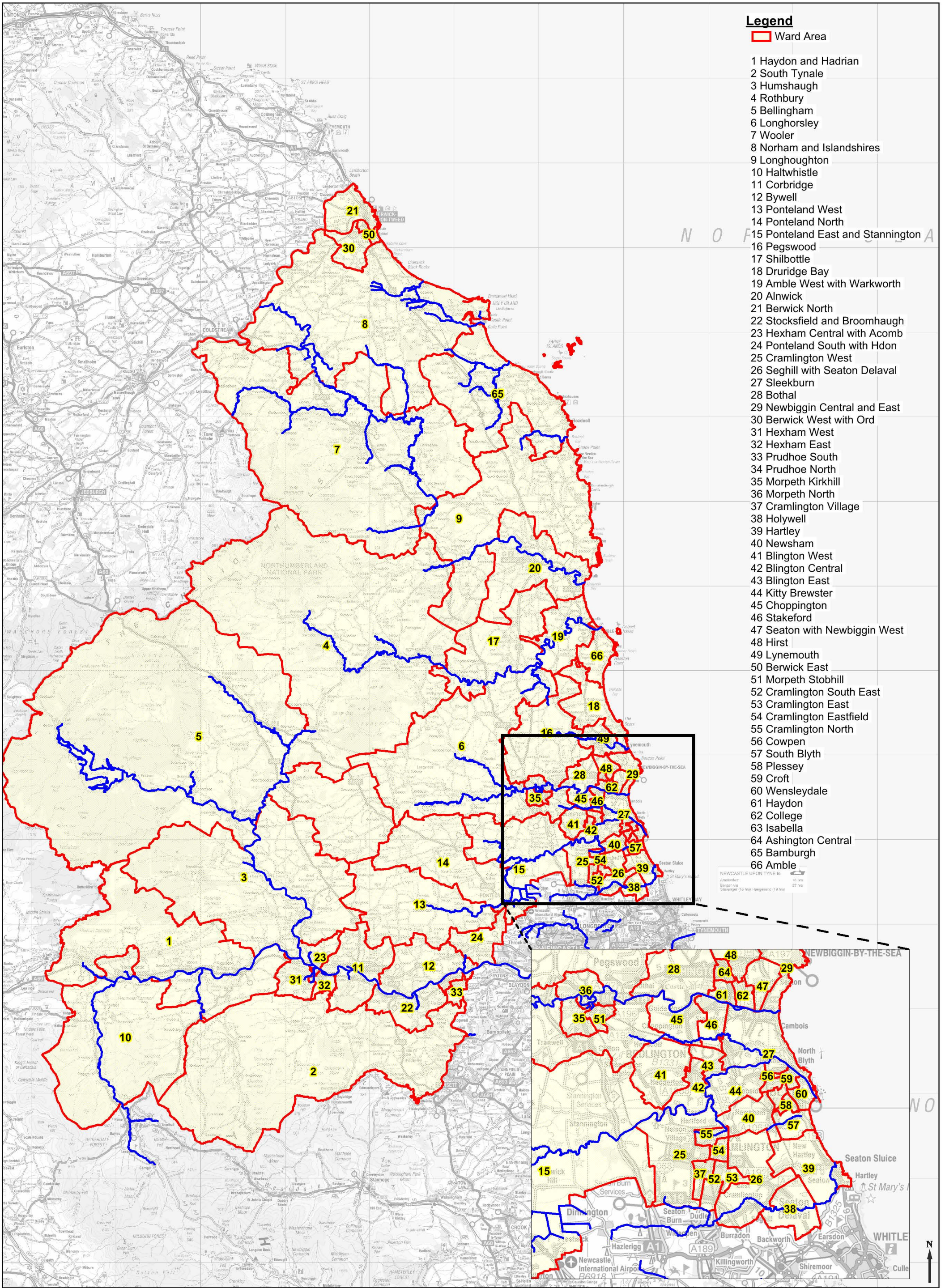
Drawing Title
**Northumberland Ward Areas
with the Digital River
Network**

Scale at A3: **1:500,000**
Drawn: FD Approved: MJC
Drawing Status: FINAL
Copyright © Crown copyright. Ordnance Survey, Northumberland County Council. Licence No.100049048 2014.

URS Infrastructure & Environment UK Ltd
Bridgewater House
Winworth Street
Manchester, M1 6LT
Telephone +44 (0)161 907 350
Fax +44 (0)161 907 3501
www.ursglobal.com



Northumberland
Northumberland County Council



Legend

□ Ward Area

- 1 Haydon and Hadrian
- 2 South Tynale
- 3 Humshaugh
- 4 Rothbury
- 5 Bellingham
- 6 Longhorsley
- 7 Wooler
- 8 Norham and Islandshires
- 9 Longhoughton
- 10 Haltwhistle
- 11 Corbridge
- 12 Bywell
- 13 Ponteland West
- 14 Ponteland North
- 15 Ponteland East and Stannington
- 16 Pegswood
- 17 Shilbottle
- 18 Druridge Bay
- 19 Amble West with Warkworth
- 20 Alnwick
- 21 Berwick North
- 22 Stocksfield and Broomhaugh
- 23 Hexham Central with Acomb
- 24 Ponteland South with Hdon
- 25 Cramlington West
- 26 Seghill with Seaton Delaval
- 27 Sleekburn
- 28 Bothal
- 29 Newbiggin Central and East
- 30 Berwick West with Ord
- 31 Hexham West
- 32 Hexham East
- 33 Prudhoe South
- 34 Prudhoe North
- 35 Morpeth Kirkehill
- 36 Morpeth North
- 37 Cramlington Village
- 38 Holywell
- 39 Hartley
- 40 Newsham
- 41 Blington West
- 42 Blington Central
- 43 Blington East
- 44 Kitty Brewster
- 45 Choppington
- 46 Stakeford
- 47 Seaton with Newbiggin West
- 48 Hirst
- 49 Lynemouth
- 50 Berwick East
- 51 Morpeth Stobhill
- 52 Cramlington South East
- 53 Cramlington East
- 54 Cramlington Eastfield
- 55 Cramlington North
- 56 Cowpen
- 57 South Blyth
- 58 Plessey
- 59 Croft
- 60 Wensleydale
- 61 Haydon
- 62 College
- 63 Isabella
- 64 Ashington Central
- 65 Bamburgh
- 66 Amble

Revision Details	By	Chk	Date	Suffix
Drawing Number	PLATE 16			Rev

THIS DOCUMENT HAS BEEN PREPARED IN ACCORDANCE WITH THE SCOPE OF URSS APPOINTMENT WITH ITS CLIENT AND IS SUBJECT TO THE TERMS OF THAT APPOINTMENT. URSS ACCEPTS NO LIABILITY FOR ANY USE OF THIS DOCUMENT OTHER THAN BY ITS CLIENT AND ONLY FOR THE PURPOSES FOR WHICH IT WAS PREPARED AND PROVIDED.
 © URS INFRASTRUCTURE & ENVIRONMENT UK LTD 2014

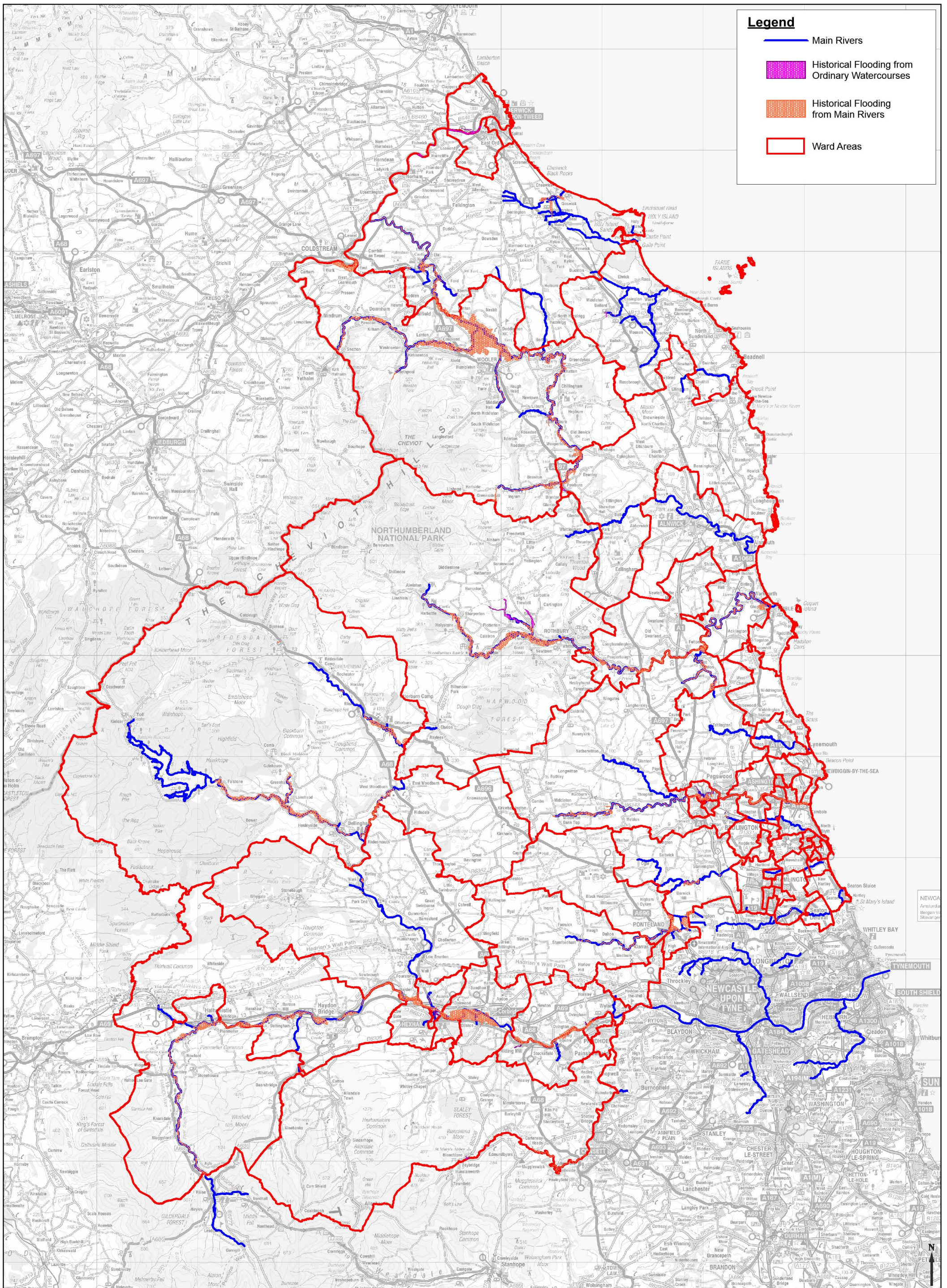
Job Title
**Northumberland County Council
 Local Flood Risk Strategy**

Drawing Title
**Northumberland Ward Areas
 with Main Rivers**

Scale at A3: 1:500,000
 Drawn: FD Approved: MJC
 Drawing Status: FINAL
 Copyright © Crown copyright. Ordnance Survey, Northumberland County Council. Licence No. 100049048 2014.

URS Infrastructure & Environment UK Ltd
 Bridgewater House
 Winworth Street
 Manchester, M1 6LT
 Telephone +44 (0)161 907 350
 Fax +44 (0)161 907 3501
 www.ursglobal.com

Northumberland
 Northumberland County Council



Revision Details	By	Date	Suffix
	Chk		
Drawing Number	Rev		
PLATE 17			

THIS DOCUMENT HAS BEEN PREPARED IN ACCORDANCE WITH THE SCOPE OF URSS'S APPOINTMENT WITH ITS CLIENT AND IS SUBJECT TO THE TERMS OF THAT APPOINTMENT. URSS ACCEPTS NO LIABILITY FOR ANY USE OF THIS DOCUMENT OTHER THAN BY ITS CLIENT AND ONLY FOR THE PURPOSES FOR WHICH IT WAS PREPARED AND PROVIDED.
© URS INFRASTRUCTURE & ENVIRONMENT UK LTD 2014

Job Title
**Northumberland County Council
Local Flood Risk Strategy**

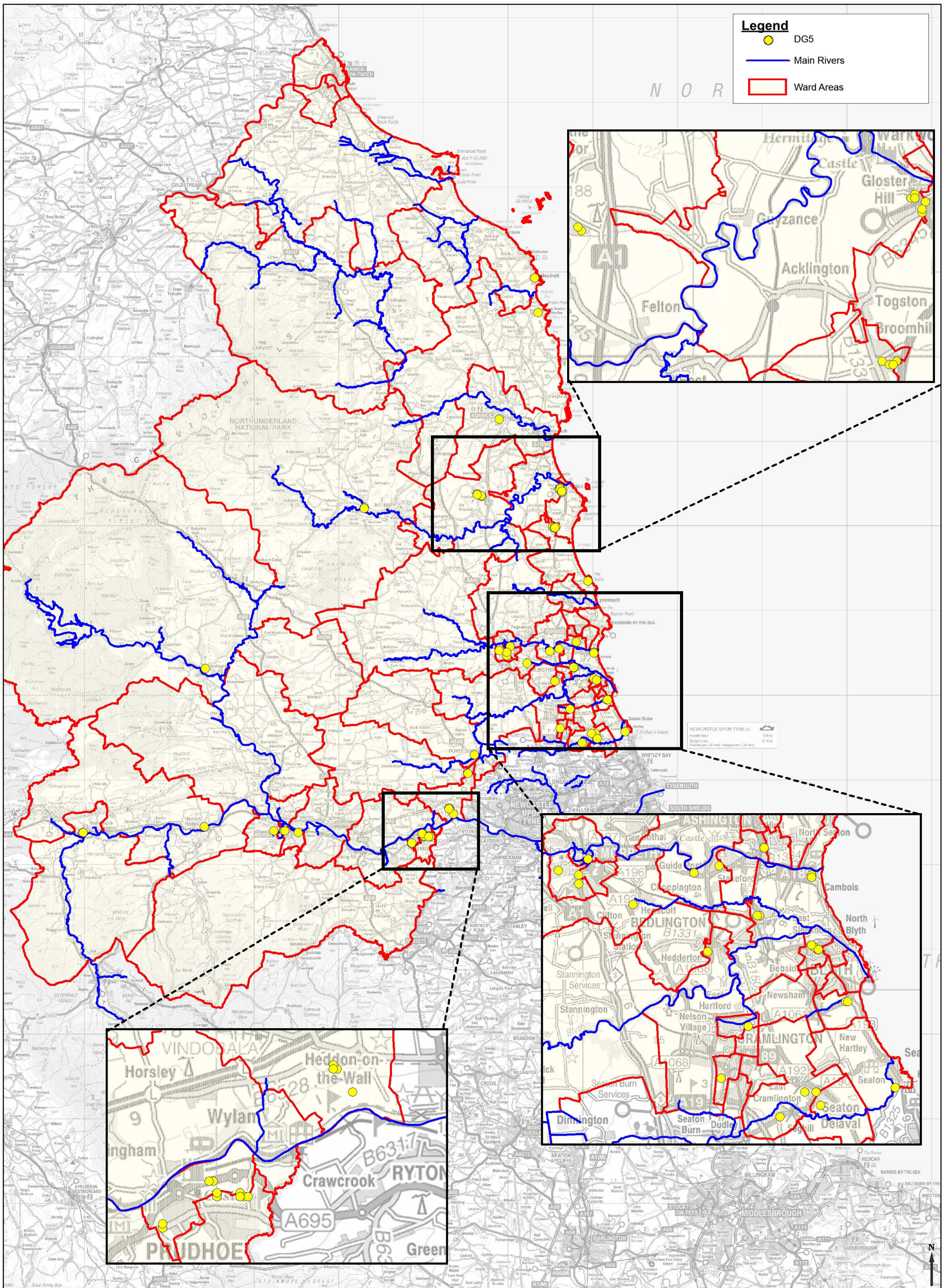
Drawing Title
**Northumberland Ward Areas
with Historical Flooding Events**

Scale at A3: **1:400,000**
Drawn: FD
Approved: MJC
Drawing Status: FINAL
Copyright © Crown copyright. Ordnance Survey. Northumberland County Council. Licence No. 100049048 2014.

URS Infrastructure & Environment UK Ltd
Bridgewater House
Winworth Street
Manchester, M1 6LT
Telephone +44 (0)161 907 350
Fax +44 (0)161 907 3501
www.ursglobal.com

URS

NORTHUMBERLAND
Northumberland County Council



Revision Details	By	Date	Suffix

Drawing Number
PLATE 18

THIS DOCUMENT HAS BEEN PREPARED IN ACCORDANCE WITH THE SCOPE OF URSS APPOINTMENT WITH ITS CLIENT AND IS SUBJECT TO THE TERMS OF THAT APPOINTMENT. URSS ACCEPTS NO LIABILITY FOR ANY USE OF THIS DOCUMENT OTHER THAN BY ITS CLIENT AND ONLY FOR THE PURPOSES FOR WHICH IT WAS PREPARED AND PROVIDED.

© URS INFRASTRUCTURE & ENVIRONMENT UK LTD 2014

Job Title
**Northumberland County Council
Local Flood Risk Strategy**

Drawing Title
Northumberland- DG5

Scale at A3: **1:400,000**

Drawn: FD Approved: MJC

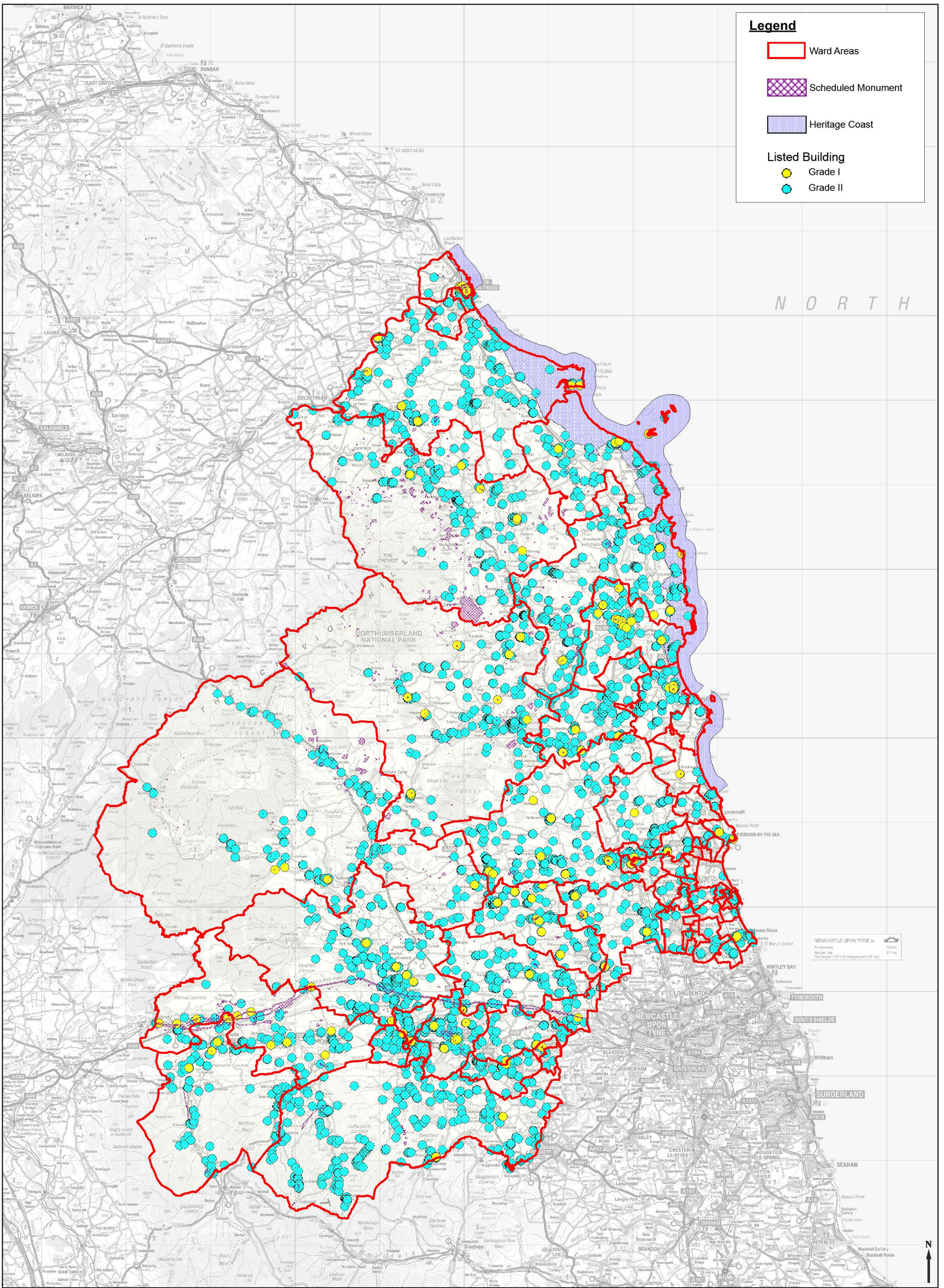
Drawing Status: FINAL

Copyright © Crown copyright, Ordnance Survey, Northumberland County Council. Licence No. 100049048 2014.

URS Infrastructure & Environment UK Ltd
Bridgewater House
Winchester Street
Manchester, M1 6LT
Telephone +44 (0)161 907 350
Fax +44 (0)161 907 3501
www.ursglobal.com

URS

NORTHUMBERLAND
Northumberland County Council



Legend

- Ward Areas
- Scheduled Monument
- Heritage Coast

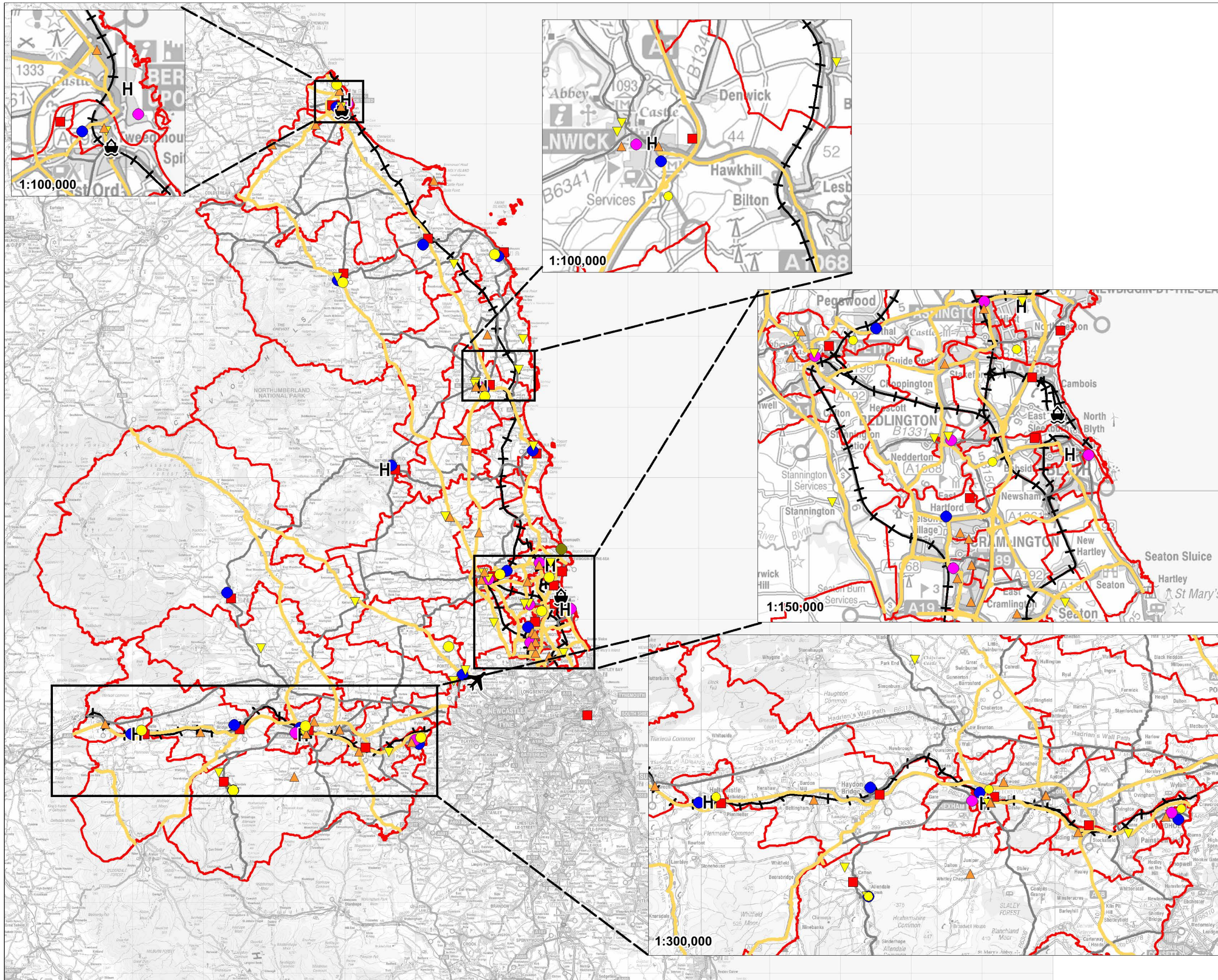
Listed Building

- Grade I
- Grade II

N O R T H

NEWCASTLE UPON TYNE to
 Newcastle 15.1m
 Gateshead 27.1m
 Shields 19.1m

<p>Revision Details</p> <table border="1" style="width: 100%; border-collapse: collapse;"> <tr> <td style="width: 30%;">By</td> <td style="width: 30%;">Date</td> <td style="width: 30%;">Suffix</td> </tr> <tr> <td> </td> <td> </td> <td> </td> </tr> </table> <p>Drawing Number PLATE 19</p>	By	Date	Suffix				<p>THIS DOCUMENT HAS BEEN PREPARED IN ACCORDANCE WITH THE SCOPE OF URSS'S APPOINTMENT WITH ITS CLIENT AND IS SUBJECT TO THE TERMS OF THAT APPOINTMENT. URSS ACCEPTS NO LIABILITY FOR ANY USE OF THIS DOCUMENT OTHER THAN BY ITS CLIENT AND ONLY FOR THE PURPOSES FOR WHICH IT WAS PREPARED AND PROVIDED.</p> <p>© URS INFRASTRUCTURE & ENVIRONMENT UK LTD 2014</p>	<p>Job Title Northumberland County Council Local Flood Risk Strategy</p>	<p>Drawing Title Northumberland- Protected Areas</p>	<p>Scale at A3: 1:400,000</p> <p>Drawn: FD Approved: MJC</p> <p>Drawing Status: FINAL</p> <p>Copyright © Crown copyright, Ordnance Survey, Northumberland County Council, Licence No. 100049048 2014.</p>	<p>URS Infrastructure & Environment UK Ltd Ringwater House Winworth Street Manchester, M1 6LT Telephone +44 (0)161 907 350 Fax +44 (0)161 907 3501 www.ursglobal.com</p> <p>URS</p> <p>NORTHUMBERLAND Northumberland County Council</p>
By	Date	Suffix									



- NOTES
- H** Hospital
 - Power Station
 - Port
 - Police Station
 - Household Waste Recycling Centre (HWRC)
 - Fire and Rescue
 - Airport
 - WwTW
 - Schools
 - Pre- Education School
 - A- Roads
 - B-Roads
 - Railway Line
 - Ward Areas

Copyright
 © Crown copyright. Ordnance Survey.
 Northumberland County Council.
 Licence No.100049048 2014.

Revision Details	By	Check	Date	Suffix

Drawing Status **FINAL**

Job Title
Northumberland County Council - Local Flood Risk Strategy

Drawing Title
Northumberland Critical Infrastructure and Transport Map

Scale at A3 **1:500,000**
 Drawn **FD** Approved **MJC**

Date **07/01/15**

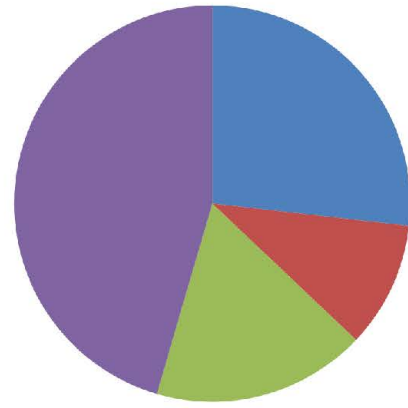
THIS DOCUMENT HAS BEEN PREPARED IN ACCORDANCE WITH THE SCOPE OF URS'S APPOINTMENT WITH ITS CLIENT AND IS SUBJECT TO THE TERMS OF THAT APPOINTMENT. URS ACCEPTS NO LIABILITY FOR ANY USE OF THIS DOCUMENT OTHER THAN BY ITS CLIENT AND ONLY FOR THE PURPOSES FOR WHICH IT WAS PREPARED AND PROVIDED.
 © URS INFRASTRUCTURE & ENVIRONMENT UK LTD 2015

URS Infrastructure & Environment UK Ltd
 Bridgewater House
 Whitworth Street
 Manchester, M1 6LT
 Telephone +44 (0)161 907 3500
 Fax +44 (0)161 907 3501
 www.ursglobal.com



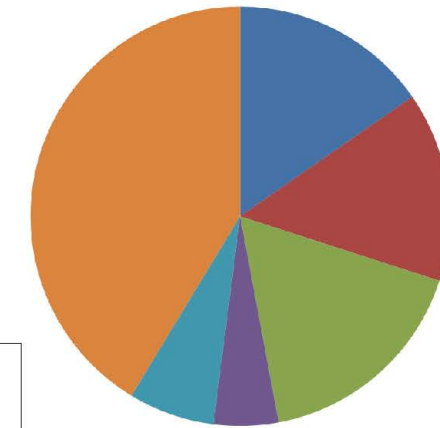
Drawing Number **PLATE 20**

West Delivery Area



- Allendale and Haydon Bridge (£813k)
- Bellingham (£312k)
- Haltwhistle (£530k)
- Rest of delivery area (£1,381k)

North Delivery Area



- Alnwick (£799k)
- Belford Seahouses (£761k)
- Berwick (£889k)
- Rothbury (£260k)
- Wooler (£345k)
- Rest of delivery areas (£2,151k)

Core Strategy Delivery Areas

- Central
- North
- South East
- West

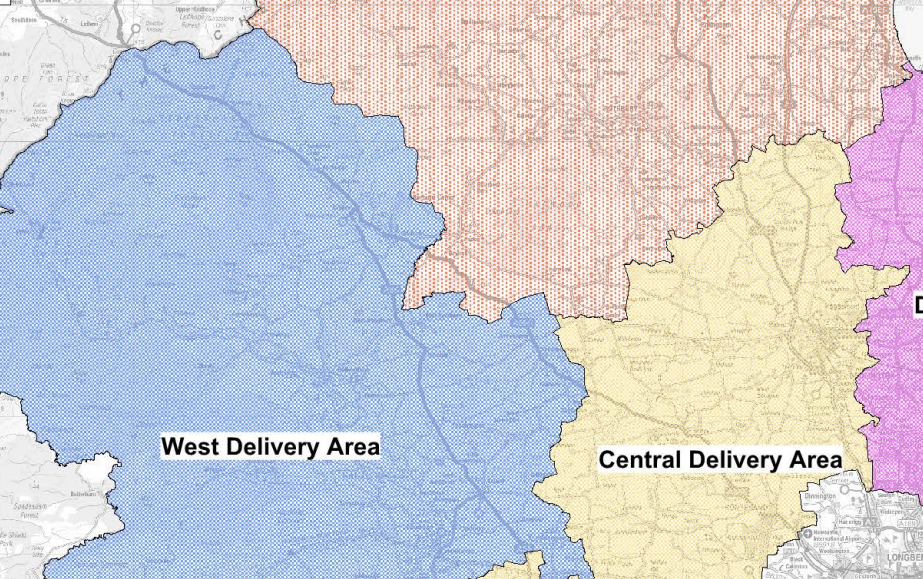
Note

Medium risk of surface water flooding is taken from the updated Flood Map for Surface Water (uFMfSW). Medium risk is >=1% Annual Exceedance Probability.

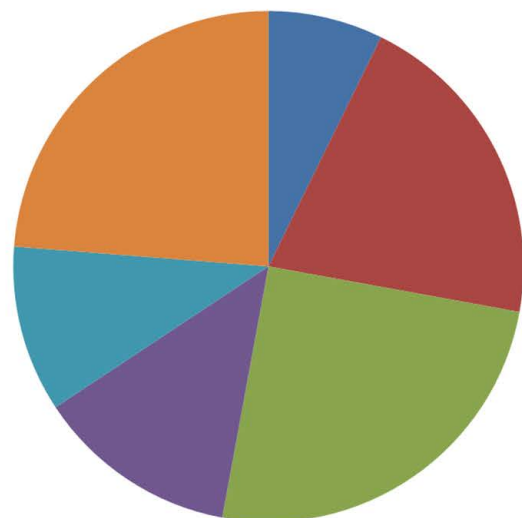
All numbers in the pie chart are in £1000.

The cost of damage per delivery area was calculated by: The number of properties at risk x annual average damage (£4,728). This was sourced from the Multi-Coloured Manual.

Copyright © Crown copyright. Ordnance Survey. Northumberland County Council. Licence No.100049048 2014.

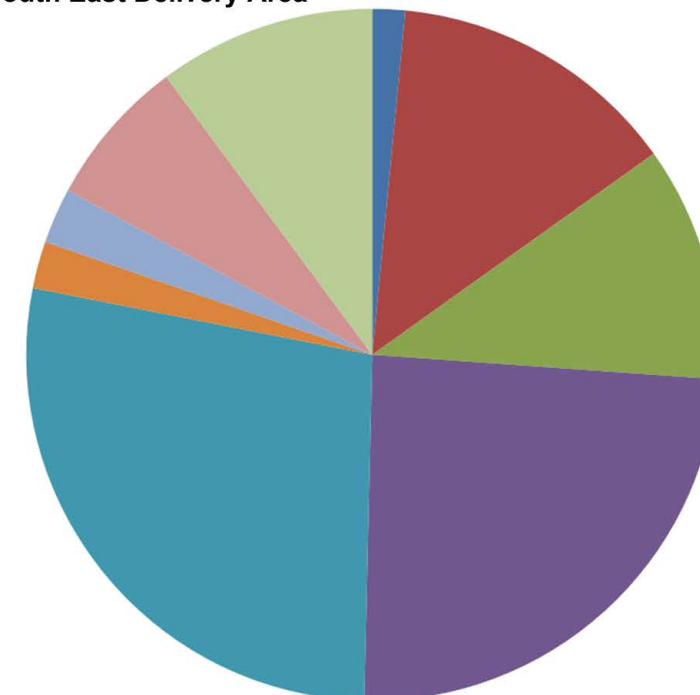


Central Delivery Area



- Corbridge (£747k)
- Hexham (£2,113k)
- Morpeth (£2,572k)
- Ponteland (£1,314k)
- Prudhoe (£1,083k)
- Rest of delivery area (£2,440k)

South East Delivery Area



- Amble (£203k)
- Ashington (£1,811k)
- Bedlington (£1,466k)
- Blyth (£3,229k)
- Cramlington (£3,693k)
- Guidepost (£293k)
- Newbiggin by the Sea (£345k)
- Seaton Delaval (£927k)
- Rest of delivery area (£1,352k)

Revision Details	By	Date	Suffix

Drawing Status: **FINAL**

Job Title: **Northumberland County Council - Local Flood Risk Strategy**

Drawing Title: **Cost of damage per delivery area to properties in Northumberland located in medium risk of Pluvial Flooding**

Scale at A3: **1:550,000**
 Drawn: **FD** Approved: **MJC**

Date: **07/01/15**

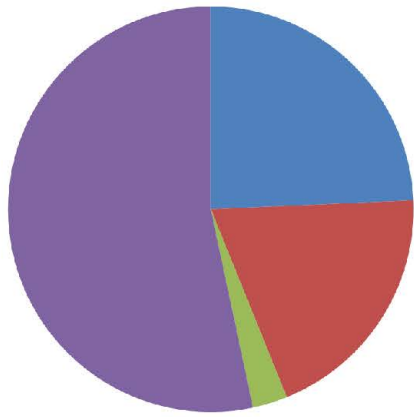
THIS DOCUMENT HAS BEEN PREPARED IN ACCORDANCE WITH THE SCOPE OF URS'S APPOINTMENT WITH ITS CLIENT AND IS SUBJECT TO THE TERMS OF THAT APPOINTMENT. URS ACCEPTS NO LIABILITY FOR ANY USE OF THIS DOCUMENT OTHER THAN BY ITS CLIENT AND ONLY FOR THE PURPOSES FOR WHICH IT WAS PREPARED AND PROVIDED.
 © URS INFRASTRUCTURE & ENVIRONMENT UK LTD 2015

URS Infrastructure & Environment UK Ltd
 Bridgewater House
 Whitworth Street
 Manchester, M1 6LT
 Telephone +44 (0)161 907 3500
 Fax +44 (0)161 907 3501
 www.ursglobal.com



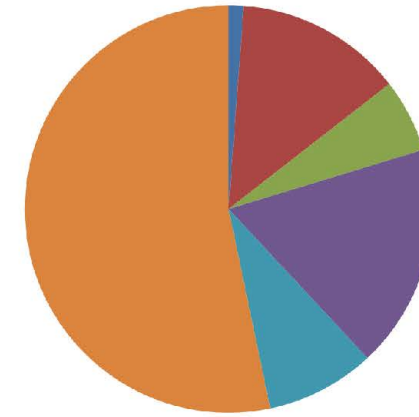
Drawing Number: **PLATE 21** Rev

West Delivery Area



- Allendale and Haydon Bridge (£704K)
- Bellingham (£567K)
- Haltwhistle (£80K)
- Rest of delivery area (£1,546K)

North Delivery Area



- Alnwick (£38k)
- Belford Seahouses (£421k)
- Berwick (£184k)
- Rothbury (£563k)
- Wooler (£274k)
- Rest of delivery areas (£1,688k)

LEGEND

Core Strategy Delivery Areas

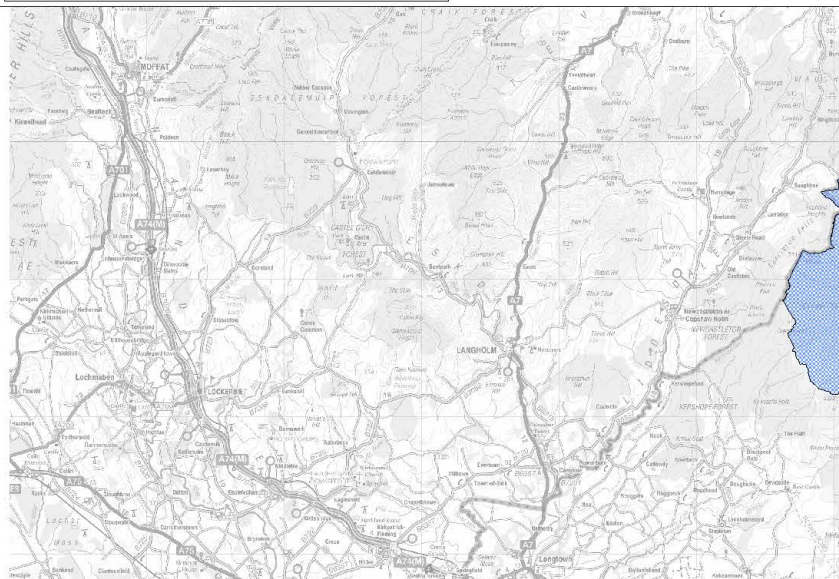
- Central
- North
- South East
- West

Note

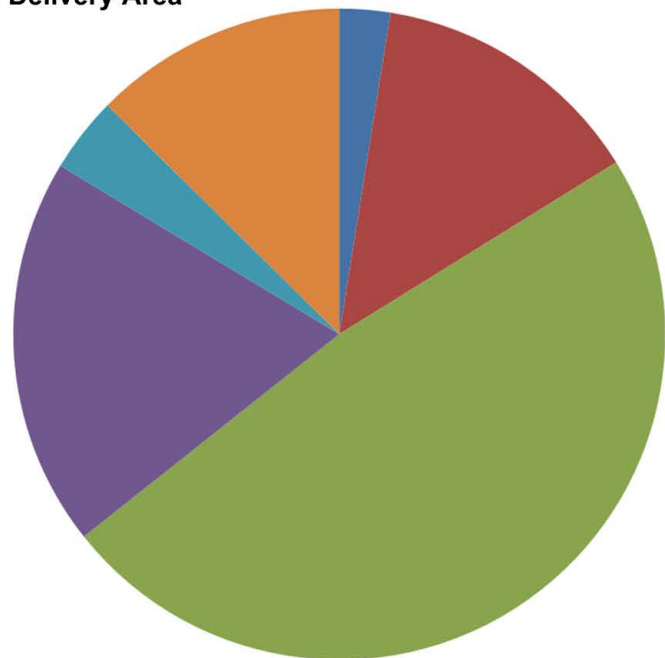
Figures have been calculated using the undefended Flood Zone 3 extents.

The cost of damage per delivery area was calculated by the number of properties multiplied by £4,728. This was sourced from the Multi-Coloured Manual. The values are in £1000.

Copyright © Crown copyright. Ordnance Survey. Northumberland County Council. Licence No.100049048 2014.

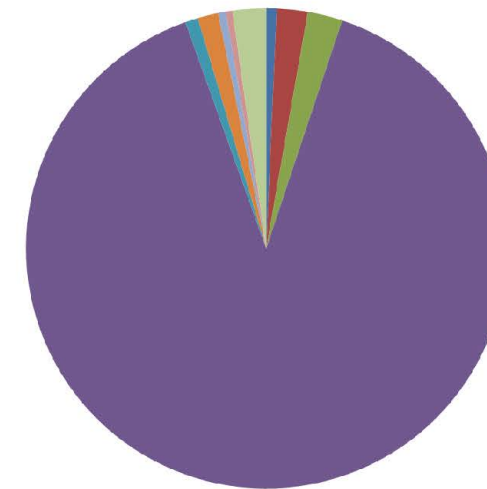


Central Delivery Area



- Corbridge (£251k)
- Hexham (£1,357k)
- Morpeth (£4,794k)
- Ponteland (£1,924k)
- Prudhoe (£374k)
- Rest of delivery area (£1,253k)

South East Delivery Area



- Amble (£38k)
- Ashington (£113k)
- Bedlington (£128k)
- Blyth (£4,870k)
- Cramlington (£47k)
- Guidepost (£76k)
- Newbiggin by the Sea (£28k)
- Seaton Delaval (£24k)
- Rest of delivery area (£123k)

Revision Details	By	Date	Suffix
	Check		

Drawing Status: **FINAL**

Job Title: **Northumberland County Council - Local Flood Risk Strategy**

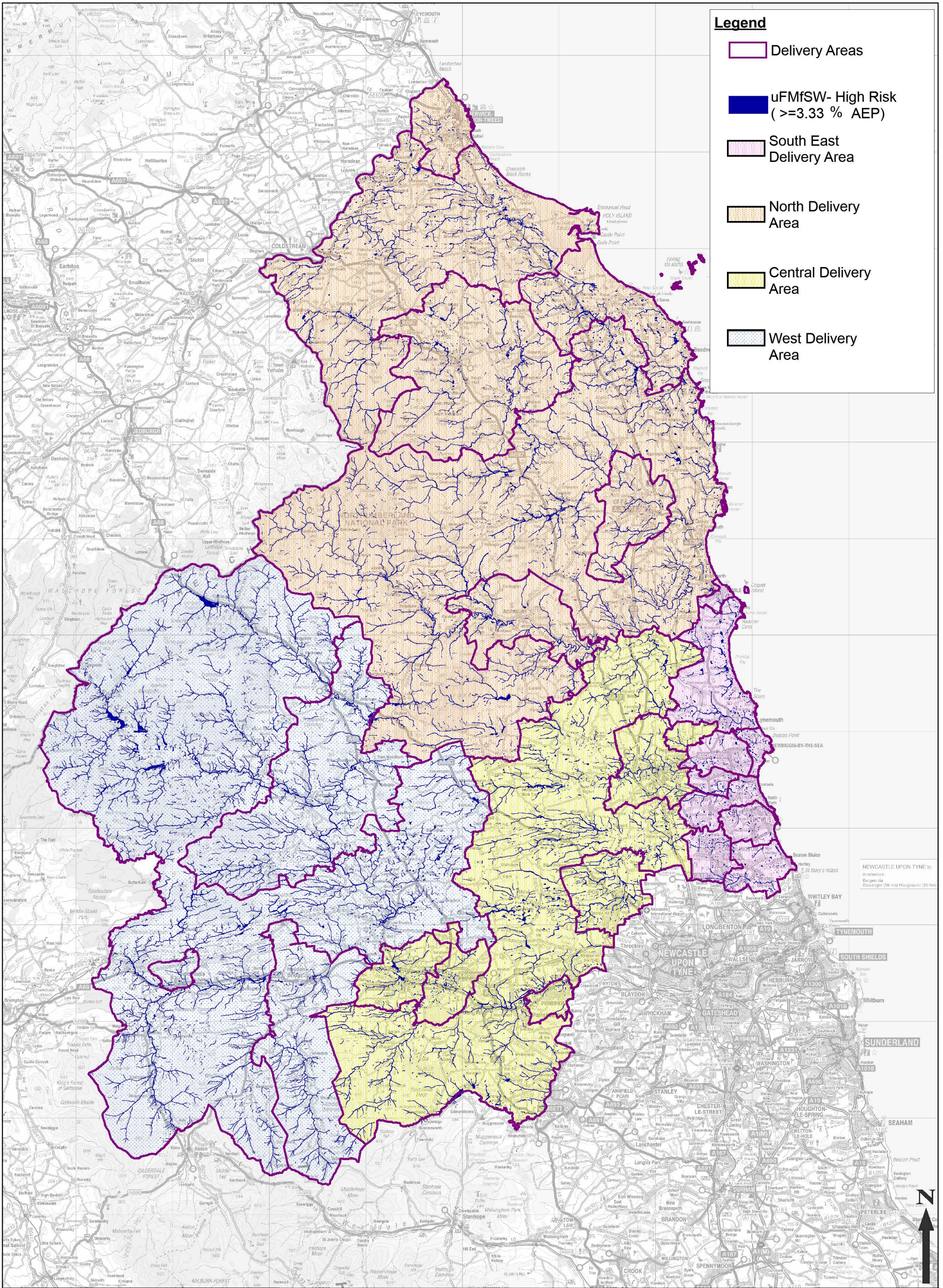
Drawing Title: **Cost of damage per delivery area to properties located in Flood Zone 3 (>1% Annual Probability of fluvial flooding) in Northumberland.**

Scale at A3: **1:550,000**
 Drawn: **FD** Approved: **MJC**

Date: **07/01/15**

THIS DOCUMENT HAS BEEN PREPARED IN ACCORDANCE WITH THE SCOPE OF URS'S APPOINTMENT WITH ITS CLIENT AND IS SUBJECT TO THE TERMS OF THAT APPOINTMENT. URS ACCEPTS NO LIABILITY FOR ANY USE OF THIS DOCUMENT OTHER THAN BY ITS CLIENT AND ONLY FOR THE PURPOSES FOR WHICH IT WAS PREPARED AND PROVIDED.
 © URS INFRASTRUCTURE & ENVIRONMENT UK LTD 2015

URS Infrastructure & Environment UK Ltd
 Bridgewater House
 Whitworth Street
 Manchester, M1 6LT
 Telephone +44 (0)161 907 3500
 Fax +44 (0)161 907 3501
 www.ursglobal.com



Legend

- Delivery Areas
- uFMfSW- High Risk (>=3.33 % AEP)
- South East Delivery Area
- North Delivery Area
- Central Delivery Area
- West Delivery Area

Revision Details	By	Date	Suffix
	Chk		
Drawing Number	Rev		
PLATE 23			

THIS DOCUMENT HAS BEEN PREPARED IN ACCORDANCE WITH THE SCOPE OF URSS APPOINTMENT WITH ITS CLIENT AND IS SUBJECT TO THE TERMS OF THAT APPOINTMENT. URSS ACCEPTS NO LIABILITY FOR ANY USE OF THIS DOCUMENT OTHER THAN BY ITS CLIENT AND ONLY FOR THE PURPOSES FOR WHICH IT WAS PREPARED AND PROVIDED.
 © URS INFRASTRUCTURE & ENVIRONMENT UK LTD 2014

Job Title
**Northumberland County Council
 Local Flood Risk Strategy**

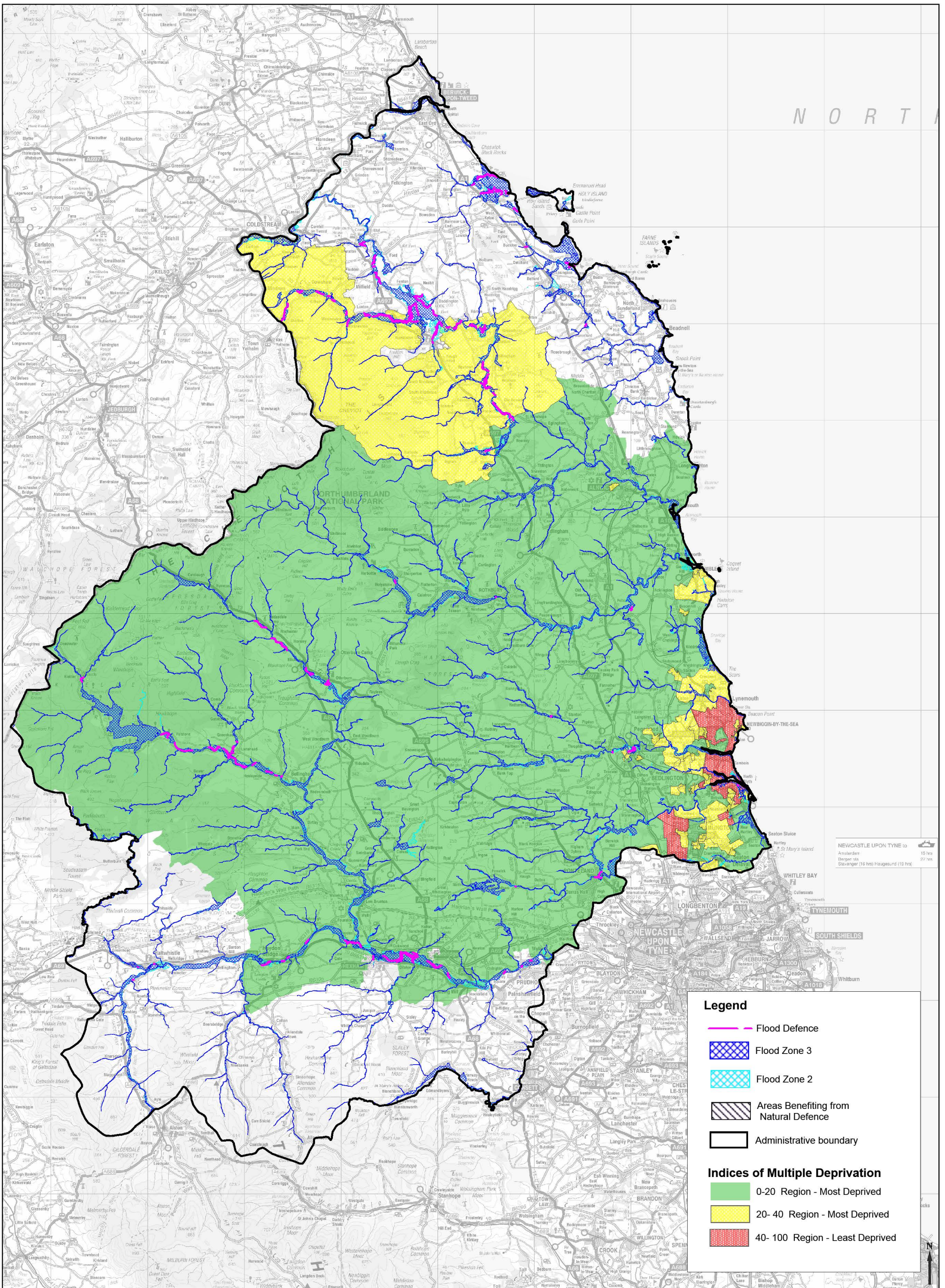
Drawing Title
**Northumberland Updated
 Flood Map for Surface
 Water (uFMfSW)-
 3.33% AEP, High Risk**

Scale at A3: **1:35,000**
 Drawn: FD Approved: MJC
 Drawing Status: FINAL
 Copyright © Crown copyright. Ordnance Survey, Northumberland County Council. Licence No.100049048 2014.

URS Infrastructure & Environment UK Ltd
 Bridgewater House
 Winworth Street
 Manchester, M1 6LT
 Telephone +44 (0)161 907 3500
 Fax +44 (0)161 907 3501
 www.ursglobal.com

URS

Northumberland
 Northumberland County Council



N O R T H

Legend

- Flood Defence
- Flood Zone 3
- Flood Zone 2
- Areas Benefiting from Natural Defence
- Administrative boundary

Indices of Multiple Deprivation

- 0-20 Region - Most Deprived
- 20- 40 Region - Most Deprived
- 40- 100 Region - Least Deprived

NEWCASTLE UPON TYNE to
 Newcastle 15 hrs
 Berrier via
 Swaranger (16 hrs) Haugesund (10 hrs)

Revision Details	By	Date	Suffix
	Chk		
Drawing Number	Rev		
PLATE 24			

THIS DOCUMENT HAS BEEN PREPARED IN ACCORDANCE WITH THE SCOPE OF URSS APPOINTMENT WITH ITS CLIENT AND IS SUBJECT TO THE TERMS OF THAT APPOINTMENT. URSS ACCEPTS NO LIABILITY FOR ANY USE OF THIS DOCUMENT OTHER THAN BY ITS CLIENT AND ONLY FOR THE PURPOSES FOR WHICH IT WAS PREPARED AND PROVIDED.
 © URS INFRASTRUCTURE & ENVIRONMENT UK LTD 2014

Job Title
**Northumberland County Council
 Local Flood Risk Strategy**

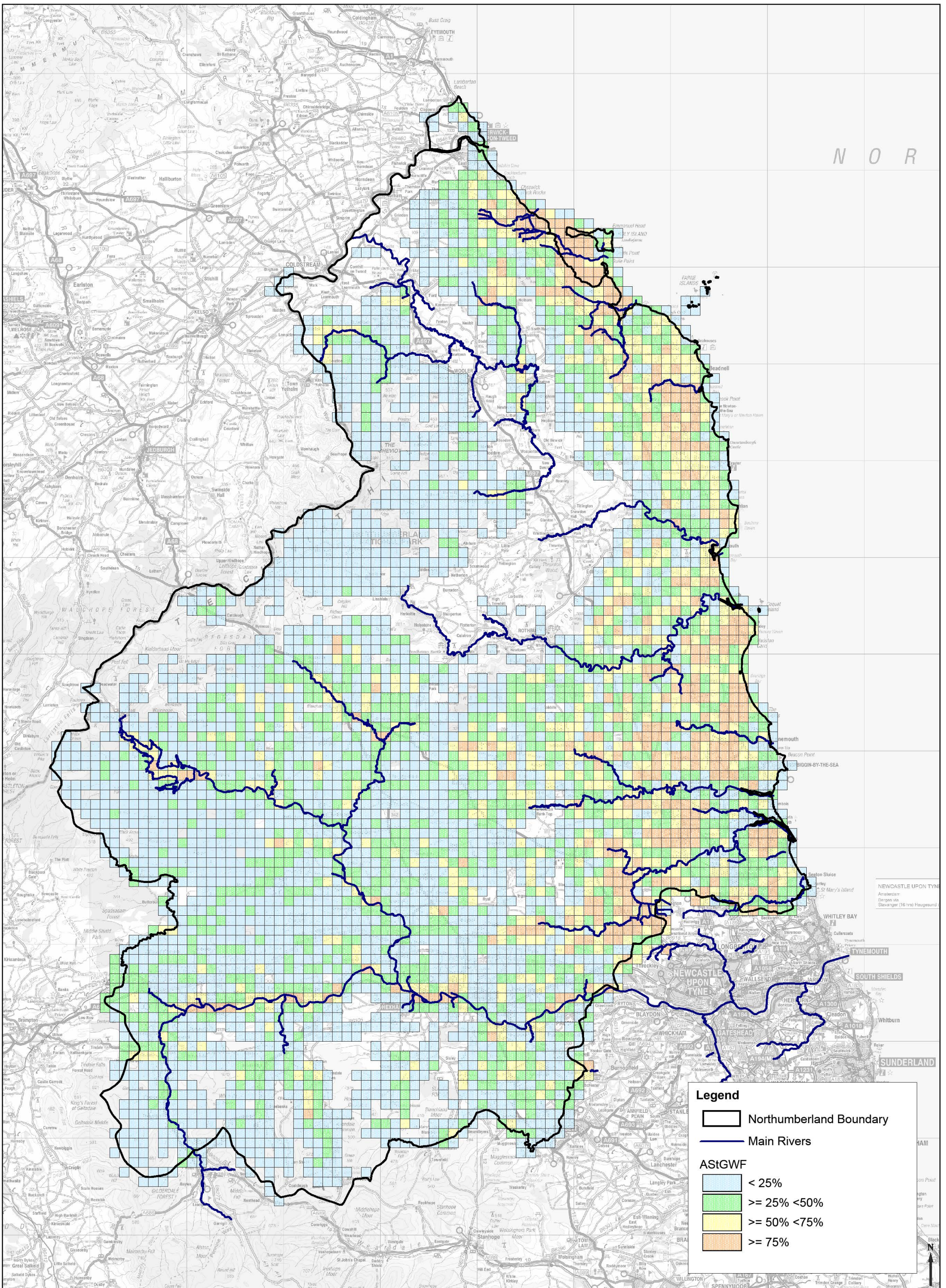
Drawing Title
Northumberland Deprivation

Scale at A3: **1:350,000**
 Drawn: FD Approved: MJC
 Drawing Status: FINAL
 Copyright © Crown copyright. Ordnance Survey. Northumberland County Council. Licence No. 100049048 2014.

URS Infrastructure & Environment UK Ltd
 Bridgewater House
 Winworth Street
 Manchester, M1 6LT
 Telephone +44 (0)161 907 350
 Fax +44 (0)161 907 3501
 www.ursglobal.com

URS

NORTHUMBERLAND
 Northumberland County Council



N O R

Legend

- Northumberland Boundary
- Main Rivers

ASTgWF

- < 25%
- >= 25% < 50%
- >= 50% < 75%
- >= 75%

Revision Details	By	Date	Suffix
	Chk		
Drawing Number	Rev		
PLATE 25			

THIS DOCUMENT HAS BEEN PREPARED IN ACCORDANCE WITH THE SCOPE OF URSS APPOINTMENT WITH ITS CLIENT AND IS SUBJECT TO THE TERMS OF THAT APPOINTMENT. URSS ACCEPTS NO LIABILITY FOR ANY USE OF THIS DOCUMENT OTHER THAN BY ITS CLIENT AND ONLY FOR THE PURPOSES FOR WHICH IT WAS PREPARED AND PROVIDED.
© URS INFRASTRUCTURE & ENVIRONMENT UK LTD 2014

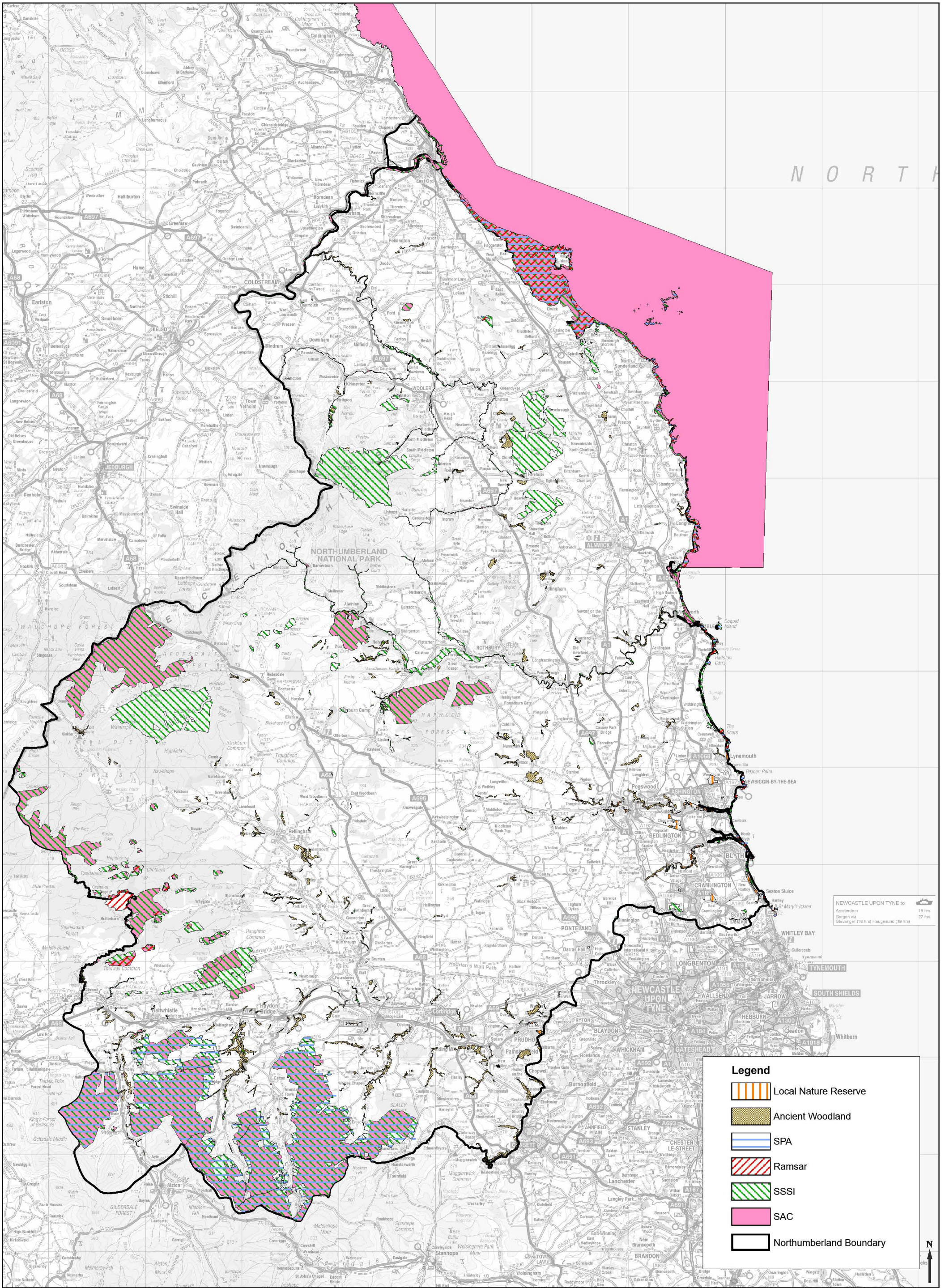
Job Title
**Northumberland County Council
Local Flood Risk Strategy**

Drawing Title
**Northumberland Areas
Susceptible to Groundwater
Flooding (ASTgWF)**

Scale at A3: **1:350,000**
 Drawn: FD Approved: MJC
 Drawing Status: FINAL
 Copyright © Crown copyright. Ordnance Survey. Northumberland County Council. Licence No. 100049048 2014.








URS Infrastructure & Environment UK Ltd
 Bridgewater House
 Winworth Street
 Manchester, M1 6LT
 Telephone +44 (0)161 907 350
 Fax +44 (0)161 907 3501
 www.ursglobal.com

Northumberland
 Northumberland County Council



N O R T H

NEWCASTLE UPON TYNE to:
 Amsterdam 15 hrs
 Glasgow via 27 hrs
 Glasgow via 16 hrs
 Hogeboom (19 hrs)

- Legend**
-  Local Nature Reserve
 -  Ancient Woodland
 -  SPA
 -  Ramsar
 -  SSSI
 -  SAC
 -  Northumberland Boundary

Revision Details	By	Date	Suffix
	Chk		
Drawing Number	Rev		
PLATE 26			

THIS DOCUMENT HAS BEEN PREPARED IN ACCORDANCE WITH THE SCOPE OF URSS APPOINTMENT WITH ITS CLIENT AND IS SUBJECT TO THE TERMS OF THAT APPOINTMENT. URSS ACCEPTS NO LIABILITY FOR ANY USE OF THIS DOCUMENT OTHER THAN BY ITS CLIENT AND ONLY FOR THE PURPOSES FOR WHICH IT WAS PREPARED AND PROVIDED.
 © URS INFRASTRUCTURE & ENVIRONMENT UK LTD 2015

Job Title
**Northumberland County Council
 Local Flood Risk Strategy**

Drawing Title
**Northumberland Environmental
 Features**

Scale at A3: **1:350,000**
 Drawn: FD
 Approved: MJC
 Drawing Status: FINAL
 Copyright © Crown copyright. Ordnance Survey, Northumberland County Council, Licence No. 100049048 2014.

URS Infrastructure & Environment UK Ltd
 Bridgewater House
 Winworth Street
 Manchester, M1 6LT
 Telephone +44 (0)161 907 350
 Fax +44 (0)161 907 3501
 www.ursglobal.com

URS

Northumberland
 Northumberland County Council