

Form CA17
Notice of landowner deposits under section 31 (6) of the Highways Act 1980
Northumberland County Council

An application to deposit a Declaration under section 31(6) of the Highways Act 1980 has been made in relation to the land described below and shown highlighted in red on the accompanying map.

PLEASE NOTE:

This deposit may affect rights over the land described below. Deposits made under section 31(6) of the Highways Act 1980 may prevent deemed dedication of public rights of way over such land under section 31 (1) of that Act. Please see guidance at <http://www.defra.gov.uk/rural/protected/greens> for further information.

Description of the land(s):

Three Farms, Harle, Newcastle upon Tyne, NE19 2PS

Name of Parish(es) in which the land(s) is situated:

Kirkwhelpington

The deposit was submitted by Strutt & Parker, and was received by this authority on 17th November 2021.

The authority maintains a register of maps, statements and declarations deposited under section 31A of the Highways Act 1980 and section 15B of the Commons Act 2006.

This register can be accessed online at

www.northumberland.gov.uk/Planning/Land.aspx#landownerstatements

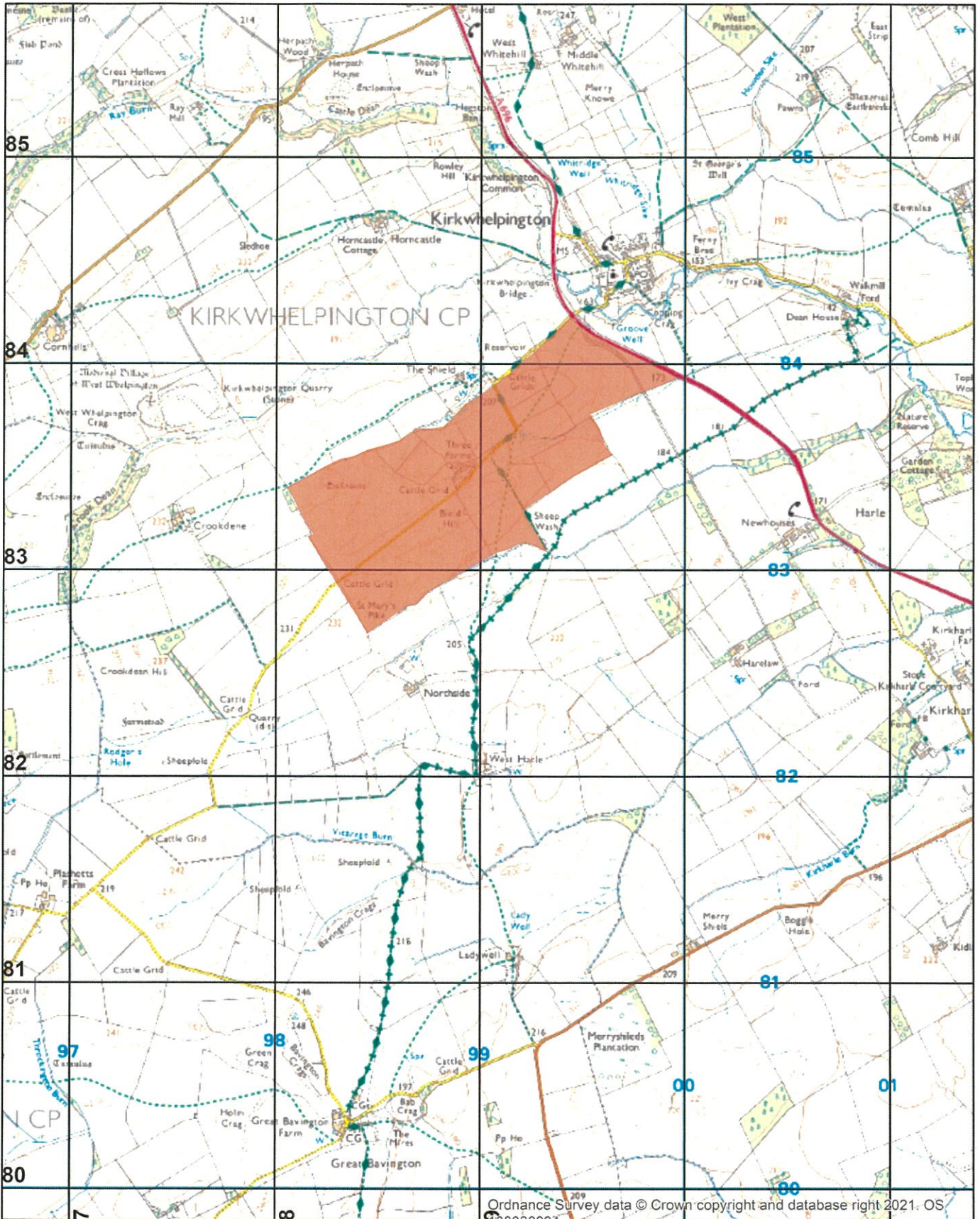
or (once the Covid 19 pandemic has abated) can be inspected free of charge at the relevant address below at the times indicated below:

Infrastructure Records Management Team,
County Hall, Morpeth, NE61 2EF
(9 am to 5 pm Monday to Thursday, and 9 am - 4:30 pm on Fridays)


Signed on behalf of Northumberland County Council




Helen Lancaster
Senior Manager - Legal Services
Northumberland County Council, Morpeth, Northumberland, NE61 2EF
1st December 2021



Ordnance Survey data © Crown copyright and database right 2021. OS


Northumberland
 County Council
 Infrastructure Records
 Local Services
 County Hall Morpeth Northumberland
 NE61 2EF

 This map is reproduced from Ordnance Survey material with the permission of Ordnance Survey on behalf of the Controller of H.M.S.O. © Crown Copyright. Unauthorised reproduction infringes Crown Copyright and may lead to prosecution or civil proceedings. Northumberland County Council O.S. Licence No.100049048 (2013)

Section 31(6) Highways Act 1980		
	Three Farms	
Scale 1:25,000	O.S. Map NY 98 SE	Date November 2021