

**STATUTORY DECLARATION**

**OF**

**EDWARD CHARLES PEAT**

Section 31(6) of the Highways Act 1980

**I, EDWARD CHARLES PEAT** , Estates Director of Harworth Estates and Authorised Signatory of Potland Burn Limited of Harworth Park, Blyth Road, Haworth Doncaster, South Yorkshire DN11 8DB **DO SOLEMNLY AND SINCERELY DECLARE** as follows:-

1. Potland Burn Limited is the owner (within the meaning of the above section) of the land in the County of Northumberland more particularly delineated on the plans attached to this Statutory Declaration and thereon edged red ("the Land").
2. On 22 August 2000 my agents deposited with Northumberland County Council, being the appropriate Council, a Deposit Statement by Edward Charles Peat on behalf of RJB Mining (U.K.) Limited accompanied by plans delineating the Land by red edging.
3. The Deposit Statement referred to in paragraph 2 above stated that the ways coloured blue on the said plans and on the maps accompanying this Statutory Declaration had been dedicated as footpaths and the ways coloured green on the said plans and on the maps accompanying this Statutory Declaration had been dedicated as bridleways.
4. On 28 September 2000 my agents deposited with Northumberland County Council, being the appropriate Council, a Statutory Declaration by Edward Charles Peat (authorised to sign documents on behalf of RJB Mining (UK) Limited) dated 19 September 2000 declaring that no additional ways had been dedicated as rights of way since the deposit of the Deposit Statement referred to in paragraph 2 above.
5. On 25 May 2001 RJB Mining (U.K.) Limited changed its name to UK Coal Mining Limited and on 22 May 2009 the Land was transferred to Potland Burn Limited.
6. No additional rights of way have been dedicated by me / RJB Mining (U.K.) Limited / UK Coal Mining/ Potland Burn Limited over the Land edged in red on the plans accompanying this Statutory Declaration since the Deposit Statement dated 22 August 2000 referred to in paragraph 2 above and the Statutory Declaration referred to in paragraph 4 above and I / UK Coal Mining Limited/ Potland Burn Limited have no intention to dedicate any such ways.

**AND I MAKE THIS SOLEMN DECLARATION** conscientiously believing the same to be true and by virtue of the Statutory Declarations Act 1835.

**DECLARED** by the above named

**EDWARD CHARLES PEAT**

at *6 AWTRY*


in the

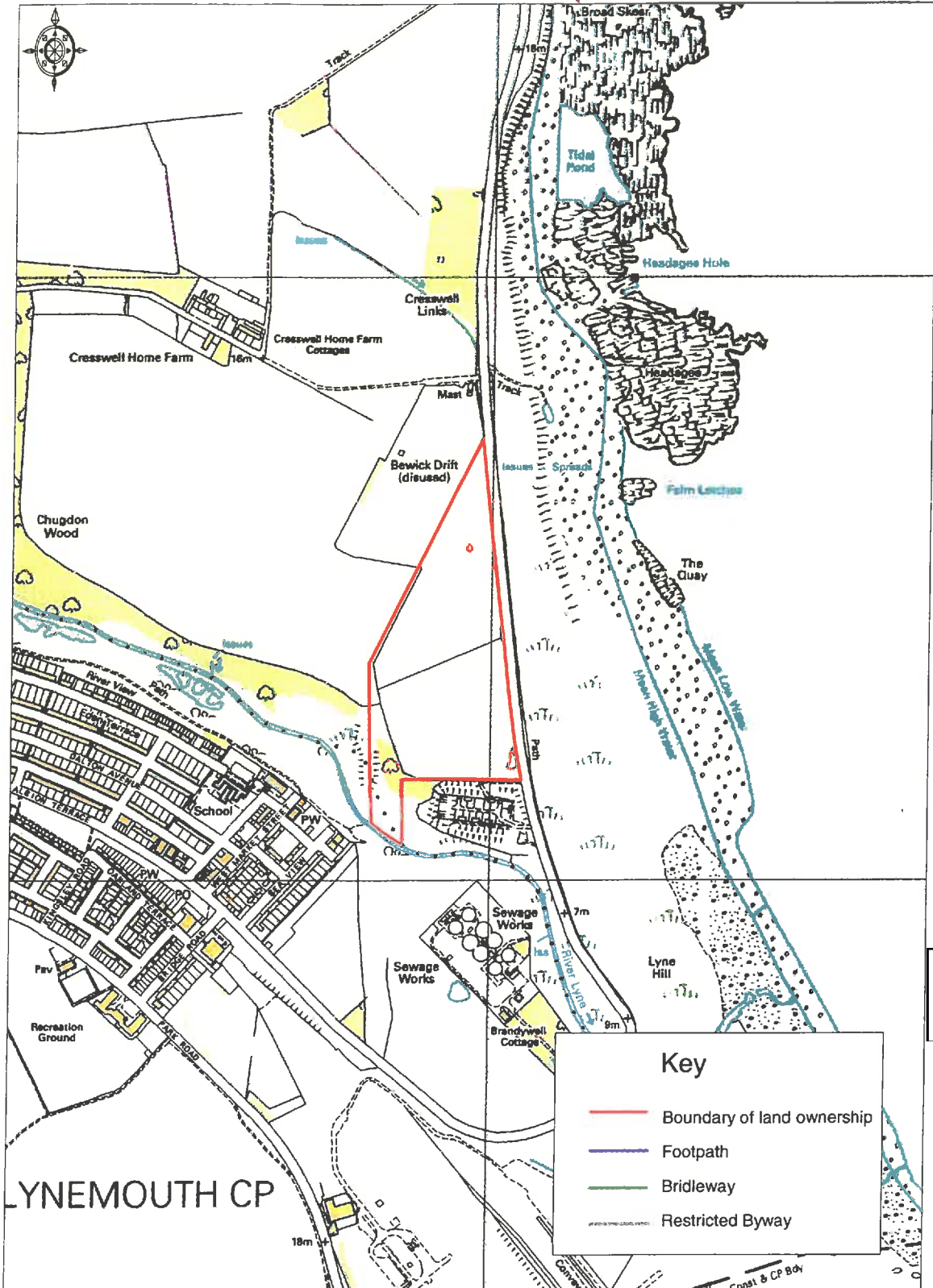
this *22nd day of September* 2010

before me

Solicitor

*Nottingham*  
*Baths*

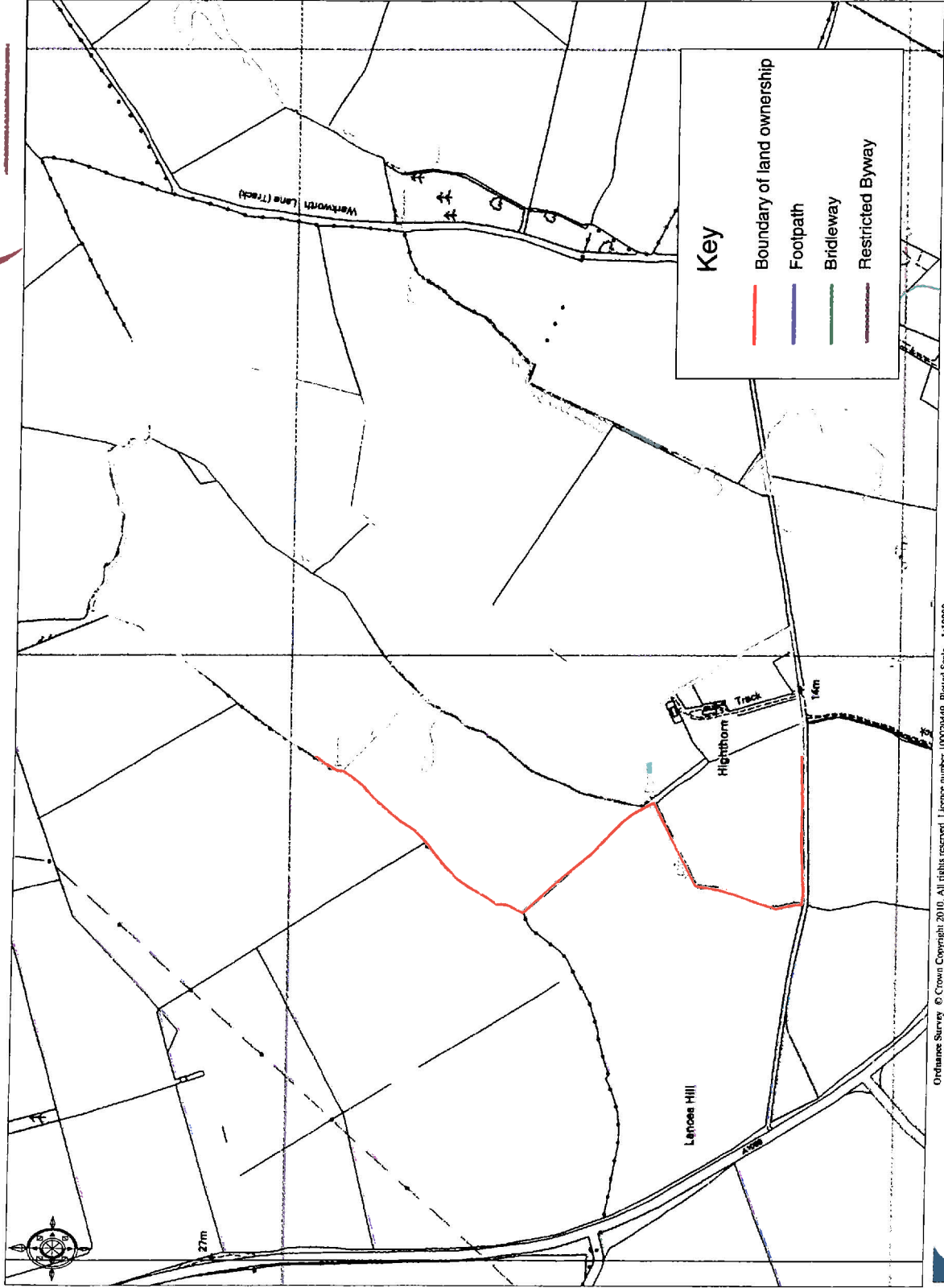




Ordnance Survey © Crown Copyright 2010. All rights reserved.  
Licence number 100020449. Plotted Scale - 1:10000

For identification purposes only This map is created by ProMap & reproduced from Ordnance Survey 1:2,500 data with the permission of HMSO, Crown Copyright Youngs Chartered Surveyors 3 Wentworth Place Hexham Northumberland NE46 1XB Telephone:01434 609000 Fax:01434 606900 Licence Number ES 100033077

UK Coal  
and at Highborn Section 31(6)



Ordnance Survey © Crown Copyright 2010. All rights reserved. Licence number 100030449. Printed Scale - 1:10000



For identification purposes only This map is created by ProMap & reproduced from Ordnance Survey 1:2,500 data with the permission of HMSO, Crown Copyright Youngs Chartered Surveyors 3 Wentworth Place Hexham Northumberland NE46 1XB Telephone:01434 609000 Fax:01434 606900 Licence Number ES 100033077

