Application Form

Form CA16

Application Form for deposits under section 31(6) of the Highways Act 1980 and section 15A(1) of the Commons Act 2006

Please read the following guidance carefully before completing this form

1. Guidance relating to completion of this form is available from https://www.gov.uk/town-and-village-greens-how-to-register. *Please refer to these separate notes when completing this form.*

2. Parts A and F must be completed in all cases.

3. The form must be signed and dated by, or by a duly authorised representative of, every owner of land to which the application relates who is an individual, and by the secretary or some other duly authorised officer of every owner of land to which the application relates which is a body corporate or an unincorporated association.

4. In the case of land in joint ownership all the joint owners must complete paragraphs 2 and 3 of Part A and complete and sign the application in Part F, unless a duly authorised representative completes and signs the form on behalf of all of the owners of the land. Paragraph 3 should be completed in full to clearly explain the capacity of each applicant e.g. trustee, landowner's managing agent, executor.

5. 'Owner' is defined in section 61(3) of the Commons Act 2006 and section 31(7) of the Highways Act 1980 and means, broadly, a legal owner of the freehold interest in the land.

6. Where the application relates to more than one parcel of land, a description of each parcel should be included in Paragraph 4 of Part A and the remainder of the form should be completed to clearly identify which statement and/or declaration relates to which parcel of land. This may require the insertion of additional wording. See separate notes for further guidance. Multiple parcels of land should be clearly identified by coloured edging on any accompanying map.

7. Where a statement or declaration requires reference to colouring shown on an accompanying map or previously lodged map, the colouring must be clearly specified and must match that shown on the relevant map. For example, if a footpath is specified in a Part C declaration as shown coloured brown, the accompanying map or previously deposited map referred to must reflect that colouring.

8. An application must be accompanied by an ordnance map, or (in respect of declarations under Part C or statements under Part D of this form) refer to a map previously deposited in accordance with the Commons (Registration of Town or Village Greens) and Dedicated Highways (Landowner Statements and Declaration) (England) Regulations 2013 or (if deposited before 1st October 2013) in accordance with section 31(6) of the Highways Act 1980. Any accompanying map must be an ordnance map at a scale of not less than 1:10,560 showing the boundary of the land to which the application relates in coloured edging.

9. An application must be accompanied by the requisite fee – please ask the appropriate authority for details.

10. 'Appropriate authority' means (a) in relation to a map or statement deposited or declaration lodged under section 31(6) of that Act, an appropriate council (as defined in section 31(7) of the Highways Act 1980); and (b) in relation to a statement and map deposited under section 15A(1) of the 2006 Act, a commons registration authority (defined in section 4 of the Commons Act 2006 and section 2 of the Commons Registration Act 1965). In practice, the appropriate council and commons registration authority will usually be the same body.

PART A: Information relating to the applicant and land to which the application relates
(all applicants must complete this Part)

1. Name of appropriate authority to which the application is addressed:
Northumberland County Council

2. Name and full address (including postcode) of applicant:
Rory Charles St. John Wilson of The Estates Office, Alnwick Castle, Alnwick, Northumberland, NE66 1NQ

3. Status of applicant (tick relevant box or boxes):

I am

(a) ☐ the owner of the land(s) described in paragraph 4.

(b) ☒ making this application and the statements/declarations it contains on behalf of **The Honourable Max Ralph Percy** who is the owner of the land(s) described in paragraph 4 and in my capacity as the owners' land agent.

4. Insert description of the land(s) to which the application relates (including full address and postcode):

Land forming part of the Northumberland Estates in the county of Northumberland shown edged red on the map accompanying this application.

5. Ordnance Survey six-figure grid reference(s) of a point within the area of land(s) to which the application relates (if known):

6. This deposit comprises the following statement(s) and/or declarations *(delete Parts B, C, or D where not applicable)*:

PART B: Statement under section 31(6) of the Highways Act 1980

The Honourable Max Ralph Percy is the owner of the land described in paragraph 4 of Part A of this form and shown edged red on the map accompanying this statement.

Ways shown coloured green on the accompanying map are public bridleways
Ways shown coloured yellow on the accompanying map are public footpaths.

No other ways over the land shown edged red on the accompanying map have been dedicated as highways.

PART C: Declaration under section 31(6) of the Highways Act 1980

1. [I am/[*insert name of owner*] is] the owner of the land described in paragraph 4 of Part A of this form and shown [*insert colouring*] on the map [accompanying this declaration/lodged with [*insert name]* Council on [*insert day, month, year*]].
(delete wording in square brackets as appropriate and/or insert information as required)

2. On the [*insert day*] day of [*insert month, year*] [I/my/[*insert name of owner's*] predecessor in title [*insert name*]] deposited with [*insert name*] Council, being the appropriate council, a statement accompanied by a map showing [my/[*insert name of owner's*]] property [*insert colouring*] which stated that:

[the ways shown [*insert colouring*] on that map [and on the map accompanying this declaration] had been dedicated as byways open to all traffic]

[the ways shown [*insert colouring*] on that map [and on the map accompanying this declaration] had been dedicated as restricted byways]

[the ways shown [*insert colouring*] on that map [and on the map accompanying this declaration] had been dedicated as bridleways]

[the ways shown [*insert colouring*] on that map [and on the map accompanying this declaration] had been dedicated as footpaths]

[no [other] ways had been dedicated as highways over [my/[*insert name of owner's*]] property]. *(delete wording in square brackets as appropriate and/or insert information as required)*

[3. On the [*insert day*] day of [*insert month, year*] [I/my/[*insert name of owner's*] predecessor in title [*insert name*]] deposited with [*insert name*] Council, being the appropriate council, a declaration dated [*insert day, month, year*], stating that no additional ways [other than those marked in the appropriate colour on the map accompanying that declaration] had been dedicated as [byways open to all traffic] [restricted byways] [bridleways] [footpaths] since the deposit of the statement referred to in paragraph 2 above.]
(delete if not applicable and delete wording in square brackets as appropriate and/or insert information as required)

4. No additional ways have been dedicated over the land [*insert colouring*] on the map [accompanying this declaration/referenced in paragraph 1 above] since the statement dated *[insert day, month, year*] referred to in paragraph 2 above [since the date of the declaration referred to in paragraph 3 above] [other than those [byways open to all traffic] [restricted byways] [bridleways] [footpaths] marked in the appropriate colour on the map accompanying this declaration] and at the present time [I/[*insert name of owner*]] [have/has] no intention of dedicating any more public rights of way over [my/the] property.
(delete wording in square brackets as appropriate and/or insert information as required)

PART D: Statement under section 15A(1) of the Commons Act 2006

[I am/[*insert name of owner*] is] the owner of the land described in paragraph 4 of Part A of this form and shown [*insert colouring*] on the map [accompanying this statement/deposited with [*insert name*] Council on [*insert day, month, year*]].

[I/[*insert name of owner*]] [wish/wishes] to bring to an end any period during which persons may have indulged as of right in lawful sports and pastimes on the whole or any part of the land shown [*insert colouring*] on the [accompanying map/map referenced above].
(delete wording in square brackets as appropriate and/or insert information as required)

PART E: Additional information relevant to the application

(insert any additional information relevant to the application)

PART F: Statement of Truth

(all applicants must complete this Part)

WARNING: If you dishonestly enter information or make a statement that you know is, or might be, untrue or misleading, and intend by doing so to make a gain for yourself or another person, or to cause loss or the risk of loss to another person, you may commit the offence of fraud under section 1 of the Fraud Act 2006, the maximum penalty for which is 10 years' imprisonment or an unlimited fine, or both.

I BELIEVE THAT THE FACTS AND MATTERS CONTAINED IN THIS FORM ARE TRUE

Signature (of the person making the statement of truth): [redacted]

Print full name: Rory Charles St. John Wilson

Date: 11th May 2023

You should keep a copy of the completed form

Data Protection Act 1998 - Fair Processing Notice

The purpose of this Fair Processing Notice is to inform you of the use that will be made of your personal data, as required by the Data Protection Act 1998.

The appropriate authority (see explanation of definition in above guidance notes) in England is the data controller in respect of any personal data that you provide when you complete this form.

The information that you provide will be used by the appropriate authority in its duties to process applications to deposit statements, maps and declarations under section 31(6) the Highways Act 1980 and statements under section 15A(1) of the Commons Act 2006. The information you provide will also be used by the appropriate authority in its duty to update the registers in which details of such deposits are recorded under the Dedicated Highways (Registers under Section 31A of the Highways Act 1980) (England) Regulations 2007 and the Commons (Registration of Town or Village Greens) and Dedicated Highways (Landowner Statements and Declarations) (England) Regulations 2013.

The appropriate authority is required by the legislation above to maintain a register which holds information provided in this form, which can be inspected online or in person by members of the public on request. It may also be required to release information, including personal data and commercial information, on request under the Environmental Information Regulations 2004 or the Freedom of Information Act 2000. However, the appropriate authority will not permit any unwarranted breach of confidentiality nor will they act in contravention of their obligations under the Data Protection Act 1998.

ORDNANCE SURVEY

SHEET NU 00 SW

SCALE 1:10 000

ROADS

Road — Track — Path

Where unfenced shown by pecked lines.

RAILWAYS

Cutting — Embankment — Road over — Road under — Level crossing — Foot Bridge

Multiple track — Single track — Siding, tramway or mineral line — Standard gauge

Narrow gauge

VEGETATION

Bracken, rough grassland — Scrub — Heath — Marsh — Saltings — Reeds — Coppice — Orchard — Coniferous trees — Non-coniferous trees

In some areas bracken ( ) and rough grassland ( ) are shown separately.

GENERAL FEATURES

Antiquity, (site of) — Boulders — Building — Pylon — Pole — Electricity transmission line — Glasshouse — Triangulation station — Lake, loch or pond — Sloping masonry — Chalk pit, clay pit or quarry — Gravel pit — Sand pit — Refuse or slag heap — Direction of flow of water — Shingle — Sand

BOUNDARIES

As notified to 1-5-78

County (England and Wales), Region or Islands Area (Scotland)

District

London Borough

Civil Parish (England), Community (Wales)

Constituency (Co, Boro or Burgh)

Electoral Division or Ward — Example of change of mereing — Basic survey areas only

0·91m FF — CF — 4ft

Imperial equivalents for metric boundary mereings: 0·91m = 3ft 1·22m = 4ft

Boro Const & ED Bdy

Coincident boundaries are shown by the first appropriate symbol above, eg

For Ordnance Survey purposes County Boundary is deemed to be the limit of the parish structure whether or not a parish area adjoins.

HEIGHTS (METRES)

Values are given in metres above mean sea level at Newlyn.

Surface heights determined by: ground survey ·163m; air survey

Bench mark and value ⊕ BM 151·36m

Bench mark lists containing fuller and possibly later levelling information are obtainable from the Director General, Ordnance Survey.

Contours are at 5 metres vertical interval.

ROCK FEATURES

Loose rock — Boulders — Outcrop — Scree — Vertical face

CONVERSION SCALE

Metres - Feet

2000 Metres — 6500 Feet — 6000 — 5500 — 5000 — 4500 — 4000 — 3500 — 3000 — 2500 — 2000 — 1500 — 1000 — 500 — 0 — 100 Metres — 500 Feet

ABBREVIATIONS

BP,BS	Boundary Post or Stone	PO	Post Office
Ch	Church	PC	Public Convenience
CH	Club House	PH	Public House
F Sta	Fire Station	S	Stone
FB	Foot Bridge	Spr	Spring
Fn	Fountain	TCB	Telephone Call Box
GP	Guide Post	TCP	Telephone Call Post
MP,MS	Mile Post or Stone	TH	Town Hall
P	Pole or Post	W	Well
Pol Sta	Police Station	Y	Youth hostel

THE NATIONAL GRID REFERENCE SYSTEM

The grid lines form part of the National Grid and are at 1km intervals.

To give a unique reference defining the position of a point to within 100 metres proceed as follows:—

1. Take the two letters preceding the sheet number — TQ
2. Take the west edge of the grid square in which the point lies and read the figures opposite this line on the north or south margin..... 06
   Estimate tenths eastwards from the grid line to the point (distance e)..... 8
   The resulting three figure number is the Easting... 068
3. Take the south edge of the grid square in which the point lies and read the figures opposite this line on the east or west margin..... 29
   Estimate tenths northwards from the grid line to the point (distance n)..... 6
   The resulting three figure number is the Northing... 296
4. The full 100 metre reference is given by writing first the letters, followed by the Easting and then by the Northing..... TQ 068296

EXAMPLE from sheet TQ 02 NE

At the eastern edge of this sheet True North is 0° 04' West of Grid North and at the western edge the same as Grid North. Magnetic North was about 8° West of Grid North in 1978 decreasing by about ½° in three years.

SURVEY DIAGRAM

(a) (b) ↑

Surveyed at (a) 1:2500 scale 1974-75.
(b) 1:10 000 scale 1976.
↑ Not published at 1:2500 scale.
Revised for significant changes 1977.
Contours surveyed 1976.

ADJOINING SHEETS

NT 90 NE	NU 00 NW	NU 00 NE
NT 90 SE	NU 00 SW	NU 00 SE
NY 99 NE	NZ 09 NW	NZ 09 NE

1 square centimetre on this map represents 1 hectare (2·471 acres) on the ground.

1 metre = 3·2808 feet

1 foot = 0·3048 metre

A booklet, *Place names on maps of Scotland and Wales*, is published by the Ordnance Survey, and includes a glossary of the most common Gaelic, Scandinavian and Welsh elements used on Ordnance Survey maps of Scotland and Wales.

The representation on this map of a road, track or path is no evidence of the existence of a right of way.

Made and published by the Director General of the Ordnance Survey, Southampton.

© Crown copyright 1978
A

NORTHUMBERLAND

SHEET NU 00 SW

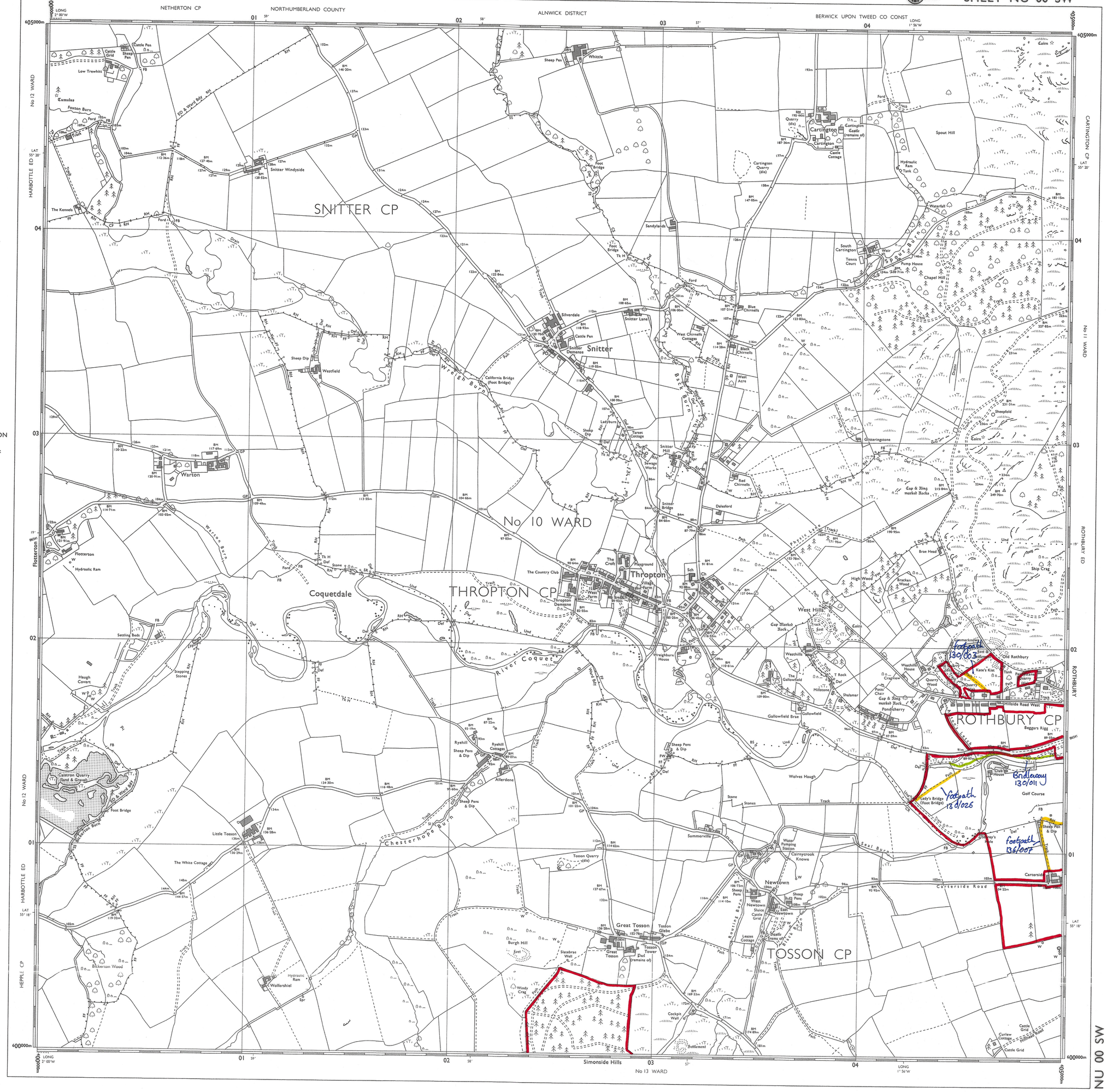

ORDNANCE SURVEY

SHEET NU 00 SE

SCALE 1:10 000

ROADS

Road — Track — Path

Where unfenced shown by pecked lines.

RAILWAYS

Cutting — Embankment — Multiple track — Road over — Road under — Level crossing — Foot Bridge — Single track — Siding, tramway or mineral line — Standard gauge — Narrow gauge

VEGETATION

Bracken, rough grassland — Marsh — Coppice — Orchard — Scrub — Saltings — Coniferous trees — Heath — Reeds — Non-coniferous trees

In some areas bracken ( ) and rough grassland ( ) are shown separately.

GENERAL FEATURES

Antiquity, (site of) — Boulders — Building — Pylon — Pole — Electricity transmission line — Glasshouse — Triangulation station — Lake, loch or pond — Sloping masonry — Chalk pit, clay pit or quarry — Gravel pit — Sand pit — Refuse or slag heap — Direction of flow of water — Shingle — Sand

BOUNDARIES

As notified to 1-7-78.

County (England and Wales), Region or Islands Area (Scotland)

District

London Borough

Civil Parish (England), Community (Wales)

Constituency (Co, Boro or Burgh)

Electoral Division or Ward Example of change of meresing — Basic survey areas only

Imperial equivalents for metric boundary meresings: 0·91m FF = 3ft 1·22m = 4ft

Boro Const & ED Bdy

Coincident boundaries are shown by the first appropriate symbol above, eg . . . . . .

For Ordnance Survey purposes County Boundary is deemed to be the limit of the parish structure whether or not a parish area adjoins.

HEIGHTS (METRES)

Values are given in metres above mean sea level at Newlyn.

Surface heights determined by ground survey 163m, air survey

Bench mark and value BM 151·36m

Bench mark lists containing fuller and possibly later levelling information are obtainable from the Director General, Ordnance Survey.

Contours are at 5 metres vertical interval.

ROCK FEATURES

Loose rock — Boulders — Outcrop — Scree — Vertical face

CONVERSION SCALE

Metres - Feet

2000 Metres — 6500 Feet; 6000; 5000; 1500; 4000; 3000; 2000; 1000; 500; 0; 100 Metres; 500 Feet

ABBREVIATIONS

BP,BS	Boundary Post or Stone	PO	Post Office
Ch	Church	PC	Public Convenience
CH	Club House	PH	Public House
F Sta	Fire Station	S	Stone
FB	Foot Bridge	Spr	Spring
Fn	Fountain	TCB	Telephone Call Box
GP	Guide Post	TCP	Telephone Call Post
MP,MS	Mile Post or Stone	TH	Town Hall
P	Pole or Post	W	Well
Pol Sta	Police Station	Y	Youth hostel

THE NATIONAL GRID REFERENCE SYSTEM

The grid lines form part of the National Grid and are at 1km intervals.

To give a unique reference defining the position of a point to within 100 metres proceed as follows:—

1. Take the two letters preceding the sheet number — TQ
2. Take the west edge of the grid square in which the point lies and read the figures opposite this line on the north or south margin..... 06
   Estimate tenths eastwards from the grid line to the point (distance e)..... 8
   The resulting three figure number is the Easting... 068
3. Take the south edge of the grid square in which the point lies and read the figures opposite this line on the east or west margin..... 29
   Estimate tenths northwards from the grid line to the point (distance n)..... 6
   The resulting three figure number is the Northing... 296
4. The full 100 metre reference is given by writing first the letters, followed by the Easting and then by the Northing..... TQ 068296

EXAMPLE from sheet TQ 02 NE

At the eastern edge of this sheet True North is 0° 08′ West of Grid North and at the western edge 0° 04′ West of Grid North. Magnetic North was about 8° West of Grid North in 1978 decreasing by about ⅓° in three years.

SURVEY DIAGRAM

(b) (a)

Surveyed at (a) 1:2500 scale 1974-75.
(b) 1:10 000 scale 1976.
† Not published at 1:2500 scale.
Revised for significant changes 1977.
Contours surveyed 1976.

ADJOINING SHEETS

NU 00 NW	NU 00 NE	NU 10 NW
NU 00 SW	NU 00 SE	NU 10 SW
NZ 09 NW	NZ 09 NE	NZ 19 NW

1 square centimetre on this map represents 1 hectare (2·471 acres) on the ground.

1 metre = 3·2808 feet

1 foot = 0·3048 metre

A booklet, *Place names on maps of Scotland and Wales*, is published by the Ordnance Survey, and includes a glossary of the most common Gaelic, Scandinavian and Welsh elements used on Ordnance Survey maps of Scotland and Wales.

The representation on this map of a road, track or path is no evidence of the existence of a right of way.

Made and published by the Director General of the Ordnance Survey, Southampton.

© Crown copyright 1978
A

NORTHUMBERLAND

SHEET NU 00 SE

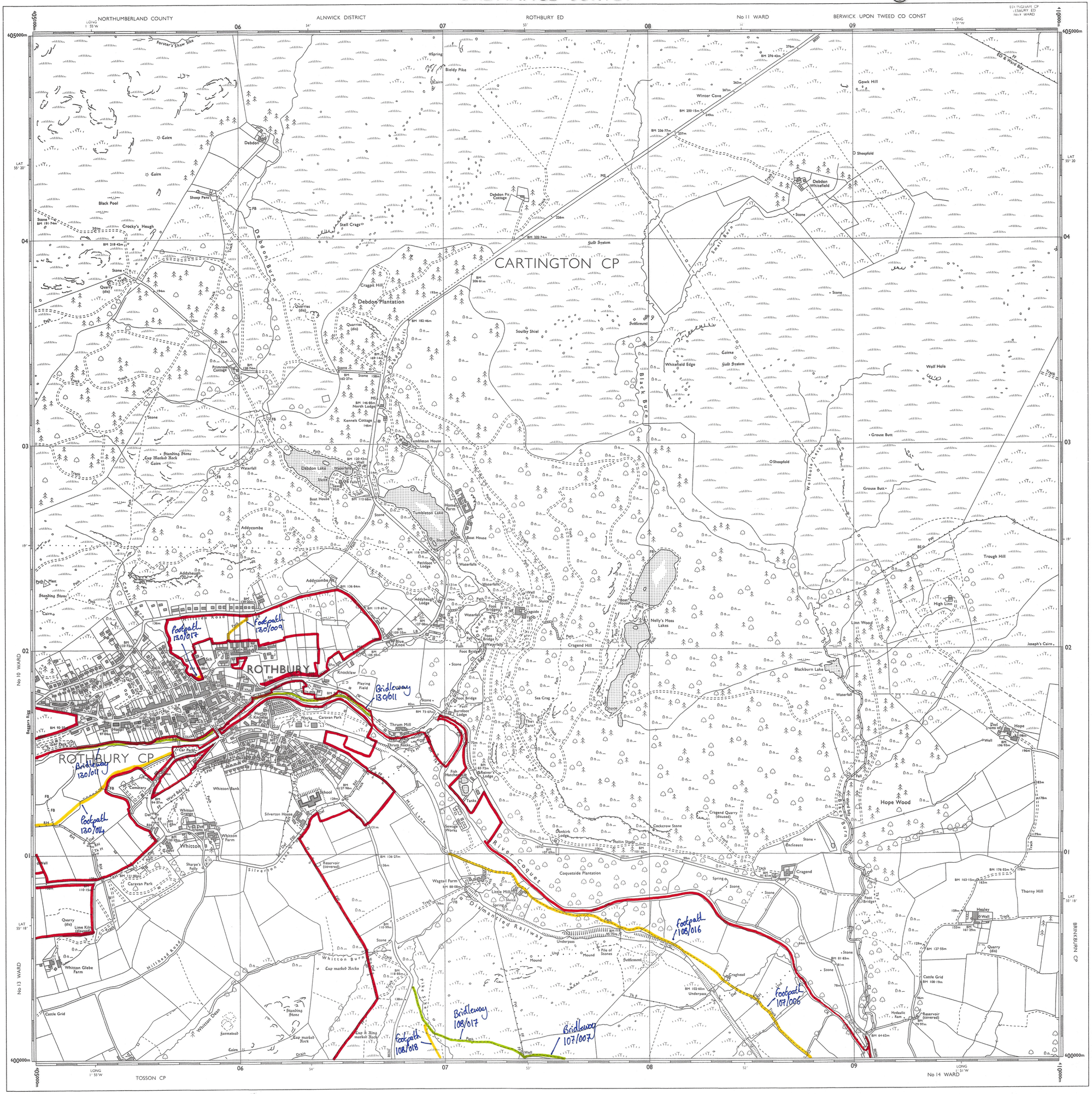

HEIGHTS IN METRES

ORDNANCE SURVEY

SHEET NZ 09 NW

SCALE 1:10 000

ROADS

Road — Track — Track (Where unfenced shown by pecked lines.) — Path — Path

RAILWAYS

Cutting — Embankment — Road over — Road under — Level crossing — Foot Bridge

Multiple track — Single track — Siding, tramway or mineral line — Narrow gauge — Standard gauge

VEGETATION

Bracken, rough grassland — Scrub — Heath — Marsh — Saltings — Reeds — Coppice — Orchard — Coniferous trees — Non-coniferous trees

In some areas bracken ( ) and rough grassland ( ) are shown separately.

GENERAL FEATURES

Antiquity, (site of) — Boulders — Building — Pylon — Pole — Electricity transmission line — Glasshouse — Triangulation station — Lake, loch or pond — Sloping masonry — Chalk pit, clay pit or quarry — Gravel pit — Sand pit — Refuse or slag heap — Direction of flow of water — Shingle — Sand

BOUNDARIES

As notified to 1-2-79

County (England and Wales), Region or Islands Area (Scotland)

District

London Borough

Civil Parish (England), Community (Wales)

Constituency (Co, Boro or Burgh)

0·91m FF — CF — Electoral Division or Ward. Example of change of mereing. Basic survey areas only

Imperial equivalents for metric boundary mereings: 0·91m = 3ft 1·22m = 4ft

Boro Const & ED Bdy

Coincident boundaries are shown by the first appropriate symbol above, eg . . . . . for Ordnance Survey purposes County Boundary is deemed to be the limit of the parish structure whether or not a parish area adjoins.

HEIGHTS (METRES)

Values are given in metres above mean sea level at Newlyn.

Surface heights determined by: ground survey · 163m; air survey + 108m

Bench mark and value: BM 151·36m

Bench mark lists containing fuller and possibly later levelling information are obtainable from the Director General, Ordnance Survey.

Contours are at 5 metres vertical interval.

ROCK FEATURES

Loose rock — Boulders — Outcrop — Scree — Vertical face

CONVERSION SCALE

Metres - Feet

2000 Metres — 6500 Feet — 6000 — 5000 — 4000 — 3000 — 2000 — 1000 — 500 — 0 — 100 Metres — 500 Feet

ABBREVIATIONS

BP,BS	Boundary Post or Stone	PO	Post Office
Ch	Church	PC	Public Convenience
CH	Club House	PH	Public House
F Sta	Fire Station	S	Stone
FB	Foot Bridge	Spr	Spring
Fn	Fountain	TCB	Telephone Call Box
GP	Guide Post	TCP	Telephone Call Post
MP,MS	Mile Post or Stone	TH	Town Hall
P	Pole or Post	W	Well
Pol Sta	Police Station	Y	Youth hostel

THE NATIONAL GRID REFERENCE SYSTEM

The grid lines form part of the National Grid and are at 1km intervals.

To give a unique reference defining the position of a point to within 100 metres proceed as follows:—

1. Take the two letters preceding the sheet number — TQ
2. Take the west edge of the grid square in which the point lies and read the figures opposite this line on the north or south margin..... 06
   Estimate tenths eastwards from the grid line to the point (distance e)..... 8
   The resulting three figure number is the Easting... 068
3. Take the south edge of the grid square in which the point lies and read the figures opposite this line on the east or west margin..... 29
   Estimate tenths northwards from the grid line to the point (distance n)..... 6
   The resulting three figure number is the Northing... 296
4. The full 100 metre reference is given by writing first the letters, followed by the Easting and then by the Northing..... TQ 068296

EXAMPLE from sheet TQ 02 NE

At the eastern edge of this sheet True North is 0° 04′ West of Grid North and at the western edge is the same as Grid North. Magnetic North was about 8° West of Grid North in 1979 decreasing by about ⅕° in three years.

SURVEY DIAGRAM

(b) — † (a)

Surveyed at (a) 1:2500 scale 1974.
(b) 1:10 000 scale 1977.
† Not published at 1:2500 scale.
Revised for significant changes 1977.
Contours surveyed 1977.

ADJOINING SHEETS

NT 90 SE	NU 00 SW	NU 00 SE
NY 99 NE	NZ 09 NW	NZ 09 NE
NY 99 SE	NZ 09 SW	NZ 09 SE

1 square centimetre on this map represents 1 hectare (2·471 acres) on the ground.

1 metre = 3·2808 feet

1 foot = 0·3048 metre

A booklet, *Place names on maps of Scotland and Wales*, is published by the Ordnance Survey, and includes a glossary of the most common Gaelic, Scandinavian and Welsh elements used on Ordnance Survey maps of Scotland and Wales.

The representation on this map of a road, track or path is no evidence of the existence of a right of way.

Made and published by the Director General of the Ordnance Survey, Southampton.

© Crown copyright 1979
A

NORTHUMBERLAND

SHEET NZ 09 NW

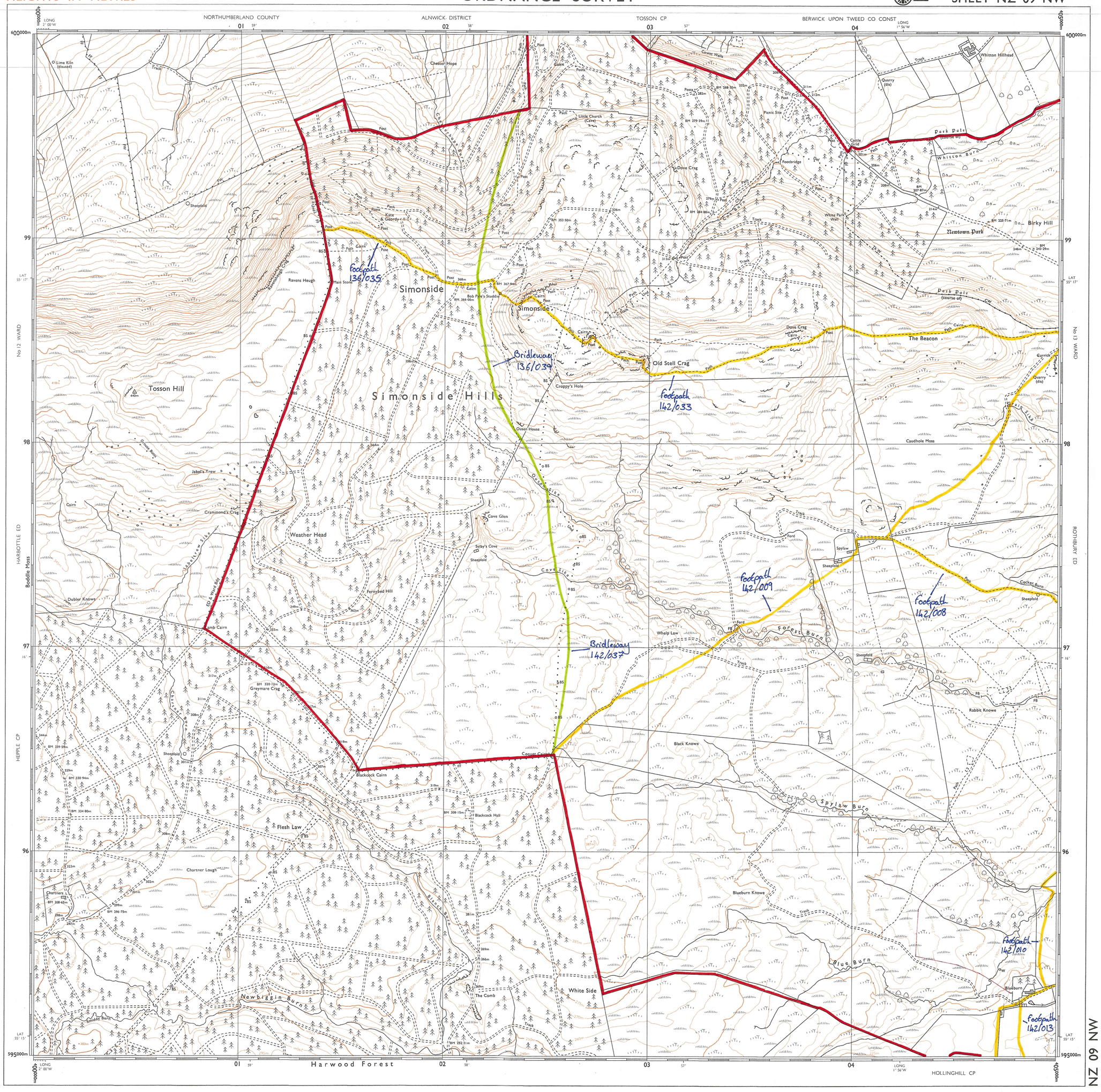

NZ 09 NW

HEIGHTS IN METRES

ORDNANCE SURVEY

SHEET NZ 09 NE

SCALE 1:10 000

ROADS

Road — Track (Where unfenced shown by pecked lines.) — Path

RAILWAYS

Cutting, Embankment, Road over, Road under, Level crossing, Foot Bridge

Multiple track; Single track; Siding, tramway or mineral line — Standard gauge

Narrow gauge

VEGETATION

Bracken, rough grassland; Marsh; Coppice

Orchard

Scrub; Saltings; Coniferous trees

Heath; Reeds; Non-coniferous trees

In some areas bracken (⌒) and rough grassland (' ' ' ' ') are shown separately.

GENERAL FEATURES

Antiquity, (site of); Lake, loch or pond

Boulders; Sloping masonry

Building; Chalk pit, clay pit or quarry

Pylon, Pole — Electricity transmission line; Gravel pit

Sand pit

Glasshouse; Refuse or slag heap

Triangulation station

Direction of flow of water — Shingle, Sand

BOUNDARIES

As notified to 1-7-78.

County (England and Wales), Region or Islands Area (Scotland)

District

London Borough

Civil Parish (England), Community (Wales)

Constituency (Co, Boro or Burgh)

0·91m FF, CF — Electoral Division or Ward, Example of change of mereing — Basic survey areas only; 1·22m = 4ft

Boro Const & ED Bdy

Imperial equivalents for metric boundary mereings: 0·91m = 3ft 1·22m = 4ft

Coincident boundaries are shown by the first appropriate symbol above, eg. For Ordnance Survey purposes County Boundary is deemed to be the limit of the parish structure whether or not a parish area adjoins.

HEIGHTS (METRES)

Values are given in metres above mean sea level at Newlyn.

Surface heights determined by: ground survey +163m; air survey ×168m

Bench mark and value: BM 151·36m

Bench mark lists containing fuller and possibly later levelling information are obtainable from the Director General, Ordnance Survey.

Contours are at 5 metres vertical interval.

ROCK FEATURES

Loose rock; Boulders; Outcrop; Scree; Vertical face

CONVERSION SCALE

Metres - Feet

2000 Metres = 6500 Feet; 1500 = 5000; 1000 = 3000; 500 = 2000; 100 = 500; 0 = 0

100 Metres

ABBREVIATIONS

BP,BS	Boundary Post or Stone	PO	Post Office
Ch	Church	PC	Public Convenience
CH	Club House	PH	Public House
F Sta	Fire Station	S	Stone
FB	Foot Bridge	Spr	Spring
Fn	Fountain	TCB	Telephone Call Box
GP	Guide Post	TCP	Telephone Call Post
MP,MS	Mile Post or Stone	TH	Town Hall
P	Pole or Post	W	Well
Pol Sta	Police Station	Y	Youth hostel

THE NATIONAL GRID REFERENCE SYSTEM

The grid lines form part of the National Grid and are at 1km intervals.

To give a unique reference defining the position of a point to within 100 metres proceed as follows:—

1. Take the two letters preceding the sheet number — TQ
2. Take the west edge of the grid square in which the point lies and read the figures opposite this line on the north or south margin..... — 06
   Estimate tenths eastwards from the grid line to the point (distance e)..... — 8
   The resulting three figure number is the Easting... — 068
3. Take the south edge of the grid square in which the point lies and read the figures opposite this line on the east or west margin..... — 29
   Estimate tenths northwards from the grid line to the point (distance n)..... — 6
   The resulting three figure number is the Northing... — 296
4. The full 100 metre reference is given by writing first the letters, followed by the Easting and then by the Northing..... — TQ 068296

EXAMPLE from sheet TQ 02 NE



At the eastern edge of this sheet True North is 0° 8′ West of Grid North and at the western edge 0° 4′ West of Grid North. Magnetic North was about 8° West of Grid North in 1978 decreasing by about ¼° in three years.

SURVEY DIAGRAM

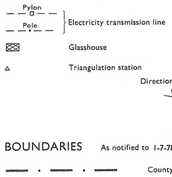

Surveyed at 1:2500 scale 1974.
† Not published at 1:2500 scale.
Revised for significant changes 1977.
Contours surveyed 1974.

ADJOINING SHEETS

NU 00 SW	NU 00 SE	NU 10 SW
NZ 09 NW	NZ 09 NE	NZ 19 NW
NZ 09 SW	NZ 09 SE	NZ 19 SW

1 square centimetre on this map represents 1 hectare (2·471 acres) on the ground.

1 metre = 3·2808 feet

1 foot = 0·3048 metre

A booklet, *Place names on maps of Scotland and Wales*, is published by the Ordnance Survey, and includes a glossary of the most common Gaelic, Scandinavian and Welsh elements used on Ordnance Survey maps of Scotland and Wales.

The representation on this map of a road, track or path is no evidence of the existence of a right of way.

Made and published by the Director General of the Ordnance Survey, Southampton.

© Crown copyright 1978

A

NORTHUMBERLAND

SHEET NZ 09 NE

NZ 09 NE

HEIGHTS IN METRES

ORDNANCE SURVEY

SHEET NZ 19 NW

Scale 1:10,000

NORTHUMBERLAND COUNTY

LONGFRAMLINGTON CP

FELTON CP

BRINKBURN CP

THIRSTON CP

BERWICK UPON TWEED CO CONST

ALNWICK DISTRICT

CASTLE MORPETH DISTRICT

MORPETH CO CONST

NUNNYKIRK CP

LONGHORSLEY CP

Footpath 107/010

Coquetdale

Pauperhaugh
Quarry (disused)
Reservoir
Shaft (disused)
Hollycrag Burn
Cockshot
Cockshot Wood
White House
New Houses
Priors Gate
Quarry (disused)
Hag's Leech
Waterpipe (disused)
Forest Burn
Longhaugh
Sheepfold
Brinkburn High House
Park Wood
Brinkburn Lodge
Todstead
Roman Road (course of)
Dere Street
Brinkburn Priory (Augustinian)
Brinkburn Mill (disused)
Settlement
Bell Pool
Middleheugh
Brinkheugh
The Park
River Coquet
Car Park
Spring
Ford
Thornyhaugh
Maglin Burn
Maglin Wood
Poverty Corner
Westerheugh
Tindle's Hill Plantation
Tod Burn
Quarry (disused)
North Birks
South Birks
Pithouse Plantation
Garrett Lee Cottage
Garrett Lee
Garrett Lee Wood
Burnside
The Garrets
Todburn West
Todburn East
Sewage Works
East Farm
Cistern
Pipe Line
Wingates
The Straights
Wellington Clump
Beggar's Bush Plantation
Sheep Wash
Viewlaw Lake
Burnie House Bridge
Weldon
Weldon Mill
Weldon Bridge
Thistleyhaugh
Ghyllfoot
Ghyllheugh
Ghyllheugh Lodge
Low Hedley
Weldon Wood
Low Weldon
High Weldon
Cattle Grid
Catheugh Plantation
Hedley Wood
High Hedley Wood
Lowpasture Dean
Linden Gill
Co Const & CP Bdy
Reservoir (covered)
Swanhill
Bellamour
Linden Cottages
Cote Nook
Linden Hill Head
Linden Square
Lodge
Lindenlane
Football Ground
Pavilion
Linden Burn
Well
Weir
Track
Path
Wall
Fence
Bridge
Ford
Quarry (dis)
Shaft (disused)
Reservoir
Sewage Works
Cistern
Pipe Line
Lodge
Pavilion
Football Ground
Cattle Grid
Sheepfold
Spring
Well
Weir
Ford
Bridge
Wall
Fence
Track
Path
Quarry (disused

HEIGHTS IN METRES

ORDNANCE SURVEY

SHEET NZ 09 SW

SCALE 1:10 000

ROADS

Road — Track — Track — Path — Path

Where unfenced shown by pecked lines.

RAILWAYS

Cutting — Embankment — Multiple track

Road over — Road under — Level crossing — Foot Bridge — Single track — Standard gauge

Siding, tramway or mineral line

Narrow gauge

VEGETATION

Bracken, rough grassland — Marsh — Coppice

Scrub — Saltings — Orchard

Heath — Reeds — Coniferous trees

Non-coniferous trees

In some areas bracken ( ) and rough grassland ( ) are shown separately.

GENERAL FEATURES

Antiquity, (site of) — Lake, loch or pond

Boulders — Sloping masonry

Building — Chalk pit, clay pit or quarry

Pylon, Pole — Electricity transmission line — Gravel pit

Glasshouse — Sand pit

Triangulation station — Refuse or slag heap

Direction of flow of water — Shingle — Sand

BOUNDARIES

As notified to 1-2-79

County (England and Wales), Region or Islands Area (Scotland)

District

London Borough

Civil Parish (England), Community (Wales)

Constituency (Co, Boro or Burgh)

0·91m FF — CF — Electoral Division or Ward. Example of change of mereing — Basic survey areas only

Imperial equivalents for metric boundary mereings: 0·91m = 3ft 1·22m = 4ft

Coincident boundaries are shown by the first appropriate symbol above, eg Boro Const & ED Bdy

For Ordnance Survey purposes County Boundary is deemed to be the limit of the parish structure whether or not a parish area adjoins.

HEIGHTS (METRES)

Values are given in metres above mean sea level at Newlyn.

Surface heights determined by ground survey · 163m; air survey · 108m

Bench mark and value BM 151·36m

Bench mark lists containing fuller and possibly later levelling information are obtainable from the Director General, Ordnance Survey.

Contours are at 5 metres vertical interval.

ROCK FEATURES

Loose rock — Boulders — Outcrop — Scree — Vertical face

CONVERSION SCALE

Metres - Feet

2000 Metres — 6500 Feet — 6000 — 5000 — 1500 — 4000 — 1000 — 3000 — 2000 — 500 — 1000 — 500 — 100 — 0 — 0 — 100 Metres — 500 Feet

ABBREVIATIONS

BP,BS	Boundary Post or Stone	PO	Post Office
Ch	Church	PC	Public Convenience
CH	Club House	PH	Public House
F Sta	Fire Station	S	Stone
FB	Foot Bridge	Spr	Spring
Fn	Fountain	TCB	Telephone Call Box
GP	Guide Post	TCP	Telephone Call Post
MP,MS	Mile Post or Stone	TH	Town Hall
P	Pole or Post	W	Well
Pol Sta	Police Station	Y	Youth hostel

THE NATIONAL GRID REFERENCE SYSTEM

The grid lines form part of the National Grid and are at 1km intervals.

To give a unique reference defining the position of a point to within 100 metres proceed as follows:—

1. Take the two letters preceding the sheet number — TQ
2. Take the west edge of the grid square in which the point lies and read the figures opposite this line on the north or south margin..... 06
   Estimate tenths eastwards from the grid line to the point (distance e)..... 8
   .. resulting three figure number is the Easting... 068
3. Take the south edge of the grid square in which the point lies and read the figures opposite this line on the east or west margin..... 29
   Estimate tenths northwards from the grid line to the point (distance n)..... 6
   The resulting three figure number is the Northing... 296
4. The full 100 metre reference is given by writing first the letters, followed by the Easting and then by the Northing..... TQ 068296

EXAMPLE from sheet TQ 02 NE

At the eastern edge of this sheet True North is 0° 04′ West of Grid North and at the western edge the same as Grid North. Magnetic North was about 8° West of Grid North in 1979 decreasing by about ½° in three years.

SURVEY DIAGRAM

(b) — (a) — †

Surveyed at (a) 1:2500 scale 1974.
(b) 1:10 000 scale 1977.
† Not published at 1:2500 scale.
Revised for significant changes 1977.
Contours surveyed 1977.

ADJOINING SHEETS

NY 99 NE	NZ 09 NW	NZ 09 NE
NY 99 SE	NZ 09 SW	NZ 09 SE
NY 98 NE	NZ 08 NW	NZ 08 NE

1 square centimetre on this map represents 1 hectare (2·471 acres) on the ground.

1 metre = 3·2808 feet

1 foot = 0·3048 metre

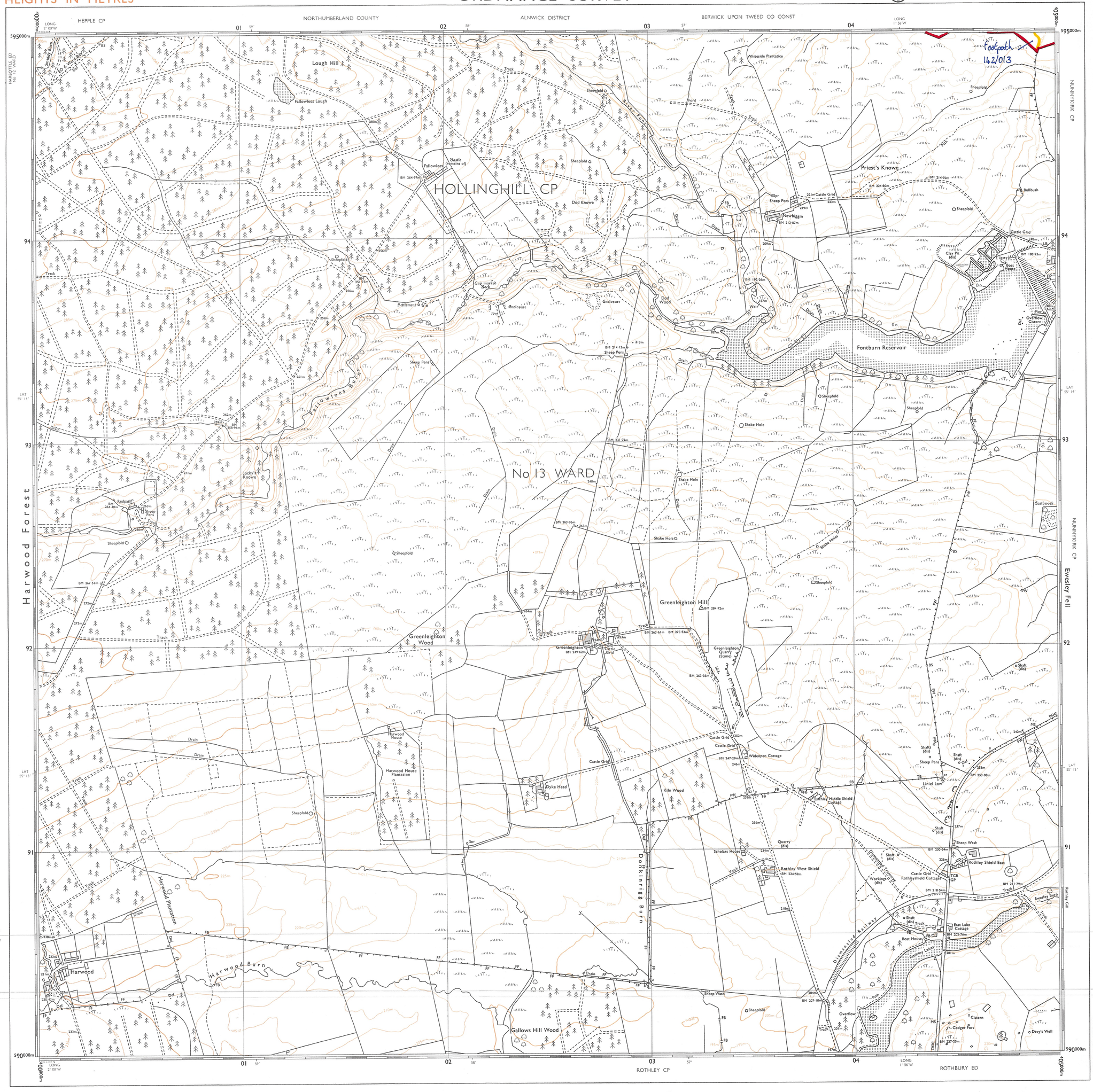

A booklet, *Place names on maps of Scotland and Wales*, is published by the Ordnance Survey, and includes a glossary of the most common Gaelic, Scandinavian and Welsh elements used on Ordnance Survey maps of Scotland and Wales.

The representation on this map of a road, track or path is no evidence of the existence of a right of way.

Made and published by the Director General of the Ordnance Survey, Southampton.

© Crown copyright 1979
A

NORTHUMBERLAND

SHEET NZ 09 SW

NZ 09 SW

HEIGHTS IN METRES

ORDNANCE SURVEY

SHEET NZ 09 SE

A

SCALE 1:10 000

SYMBOLS

ROADS

Road — Track — Track — Path — Path

Where unfenced shown by pecked lines.

RAILWAYS

Cutting, Embankment — Multiple track

Road over, Road under, Level Crossing, Foot Bridge — Single track — Standard gauge

Siding, tramway or mineral line

Narrow gauge

VEGETATION

Bracken — Marsh — Coppice

Rough grassland — Saltings — Orchard

Heath — Reeds — Coniferous trees

Scrub — Non-coniferous trees

MISCELLANEOUS

Antiquity, (site of)

Boulders

Building

Pylon, Pole — Electricity transmission line

Glasshouse

Refuse or slag heap

Direction of flow of water

Lake, loch or pond

Sloping masonry

Chalk pit, clay pit or quarry

Gravel pit

Sand pit

Disused pit or quarry

Triangulation station

Shingle

Sand

BOUNDARIES

As notified to 1-9-77.

County (England and Wales), Region or Islands Area (Scotland)

District

London Borough

Civil Parish (England), Community (Wales)

Constituency (Co,Boro or Burgh)

Electoral Division or Ward — Basic survey areas only

Example of change of mereing: 0·91m F.F. / C.F.

Imperial equivalents for metric boundary mereings: 0·91m = 3ft 1·22m = 4ft

Boro Const & ED Bdy

Coincident boundaries are shown by the first appropriate symbol above, eg . . . . . .

For Ordnance Survey purposes County Boundary is deemed to be the limit of the parish structure whether or not a parish area adjoins.

HEIGHTS (METRES)

Values are given in metres above mean sea level at Newlyn.

Surface heights determined by: ground survey ·163m; air survey ·108m

Bench marks and their values are shown on large scale maps, and bench mark lists containing fuller and possibly later levelling information are obtainable from the Director General, Ordnance Survey.

Contours are at 5 metres vertical interval.

ROCK FEATURES

Loose rock

Boulders

Outcrop

Scree

Vertical face

CONVERSION SCALE

Metres - Feet

2000 Metres — 6500 Feet

1500 — 5000

4000

1000 — 3000

2000

500 — 1000

500

100 — 0 — 0

100 Metres — 500 Feet

ABBREVIATIONS

BP,BS	Boundary Post or Stone	Pol Sta	Police Station
Ch	Church	PO	Post Office
CH	Club House	PC	Public Convenience
FE Sta	Fire Engine Station	PH	Public House
FB	Foot Bridge	SB	Signal Box
Fn	Fountain	Spr	Spring
GP	Guide Post	TCB	Telephone Call Box
MP	Mile Post	TCP	Telephone Call Post
MS	Mile Stone	W	Well

THE NATIONAL GRID REFERENCE SYSTEM

TO GIVE A GRID REFERENCE CORRECT TO 100 METRES

EXAMPLE Combhill

The grid letters on this sheet are NZ

EASTING
Take west edge of kilometre square in which point lies and read the large figures printed opposite this line on north and south margins. 06
Estimate tenths eastwards 5
065

NORTHING
Take south edge of kilometre square in which point lies and read the large figures printed opposite this line on east and west margins. 92
Estimate tenths northwards 8
928

Full 100 metre reference NZ 065928

The full reference, above, is unique. If grid letters are omitted, the resulting reference 065928 recurs at intervals of 100 kilometres. When the area concerned is sufficiently restricted, as will usually be the case with maps on scales of one inch to one mile and larger, the grid letters are normally omitted.

At the eastern edge of this sheet True North is 0° 08′ West of Grid North and at the western edge 0° 04′ West of Grid North. Magnetic North was about 8° West of Grid North in 1977 decreasing by about ¼° in four years.

SURVEY DIAGRAM

Surveyed at 1:2500 scale 1974.
Revised for significant changes 1976.
Contours surveyed 1974.

ADJOINING SHEETS

NZ 09 NW	NZ 09 NE	NZ 19 NW
NZ 09 SW	NZ 09 SE	NZ 19 SW
NZ 08 NW	NZ 08 NE	NZ 18 NW

1 square centimetre on this map represents 1 hectare (2·471 acres) on the ground.

1 metre = 3·2808 feet

1 foot = 0·3048 metre

A booklet, *Place names on maps of Scotland and Wales*, is published by the Ordnance Survey, and includes a glossary of the most common Gaelic, Scandinavian and Welsh elements used on Ordnance Survey maps of Scotland and Wales.

The representation on this map of a road, track or path is no evidence of the existence of a right of way.

Made and published by the Director General of the Ordnance Survey, Southampton.

© Crown copyright 1977
A

NORTHUMBERLAND

SHEET NZ 09 SE

NZ 09 SE