HEIGH IN METRES

ORDNANCE SURVEY

SHEET NU 12 SE

SCALE 1:10 000

SYMBOLS

ROADS

Road — Track — Track — Path — Path

Where unfenced shown by pecked lines.

RAILWAYS

Cutting, Embankment — Multiple track

Road over — Single track

Road under — Level Crossing — Foot Bridge — Siding, tramway or mineral line

Standard gauge

Narrow gauge

VEGETATION

Bracken — Rough grassland — Heath — Marsh — Saltings — Reeds — Scrub — Coppice — Orchard — Coniferous trees — Non-coniferous trees

MISCELLANEOUS

Antiquity, (site of) — Boulders — Building — Lake, loch or pond — Sloping masonry — Chalk pit, clay pit or quarry — Gravel pit — Sand pit — Disused pit or quarry — Triangulation station

Pylon — Pole — Electricity transmission line

Glasshouse — Refuse or slag heap

Direction of flow of water — Shingle — Sand

BOUNDARIES

As notified to 1-4-78.

County (England and Wales), Region or Islands Area (Scotland)

District

London Borough

Civil Parish (England), Community (Wales)

Constituency (Co,Boro or Burgh)

0·91m FF 0 CF — Electoral Division or Ward. Example of change of mereing. Basic survey areas only

Imperial equivalents for metric boundary mereings: 0·91m = 3ft 1·22m = 4ft

Coincident boundaries are shown by the first appropriate symbol above, eg . . Boro Const & ED Bdy . . For Ordnance Survey purposes County Boundary is deemed to be the limit of the parish structure whether or not a parish area adjoins.

HEIGHTS (METRES)

Values are given in metres above mean sea level at Newlyn.

Surface heights determined by: ground survey ·163m; air survey ·108m

Bench marks and their values are shown on large scale maps, and bench mark lists containing fuller and possibly later levelling information are obtainable from the Director General, Ordnance Survey.

Contours are at 5 metres vertical interval.

ROCK FEATURES

Loose rock — Boulders — Outcrop — Scree — Vertical face

CONVERSION SCALE

Metres - Feet

2000 Metres = 6500 Feet; 1500 = 5000; 1000 = 3000; 500 = 2000; 100 = 1000; 0 = 0; 100 Metres = 500 Feet

ABBREVIATIONS

BP,BS	Boundary Post or Stone	Pol Sta	Police Station
Ch	Church	PO	Post Office
CH	Club House	PC	Public Convenience
FE Sta	Fire Engine Station	PH	Public House
FB	Foot Bridge	SB	Signal Box
Fn	Fountain	Spr	Spring
GP	Guide Post	TCB	Telephone Call Box
MP	Mile Post	TCP	Telephone Call Post
MS	Mile Scone	W	Well

THE NATIONAL GRID REFERENCE SYSTEM

TO GIVE A GRID REFERENCE CORRECT TO 100 METRES

EXAMPLE Charlton Hall

The grid letters on this sheet are NU

EASTING
Take west edge of kilometre square in which point lies and read the large figures printed opposite this line on north and south margins. 17
Estimate tenths eastwards 8
178

NORTHING
Take south edge of kilometre square in which point lies and read the large figures printed opposite this line on east and west margins. 22
Estimate tenths northwards 3
223

Full 100 metre reference NU 178223

The full reference, above, is unique. If grid letters are omitted, the resulting reference 78223 recurs at intervals of 100 kilometres. When the area concerned is sufficiently restricted, as will usually be the case with maps on scales of one inch to one mile and larger, the grid letters are normally omitted.

At the eastern edge of this sheet True North is 0° 16′ West of Grid North and at the western edge 0° 12′ West of Grid North. Magnetic North was about 8° West of Grid North in 1978 decreasing by about ½° in three years

SURVEY DIAGRAM



ADJOINING SHEETS

NU 12 NW	NU 12 NE	NU 22 NW
NU 12 SW	NU 12 SE	NU 22 SW
NU 11 NW	NU 11 NE	NU 21 NW

Surveyed at 1:2500 scale 1973-74.
Revised for significant changes 1976.
Contours surveyed 1972.

1 square centimetre on this map represents 1 hectare (2·471 acres) on the ground.

1 metre = 3·2808 feet

1 foot = 0·3048 metre

A booklet, *Place names on maps of Scotland and Wales*, is published by the Ordnance Survey, and includes a glossary of the most common Gaelic, Scandinavian and Welsh elements used on Ordnance Survey maps of Scotland and Wales.

The representation on this map of a road, track or path is no evidence of the existence of a right of way.

Made and published by the Director General of the Ordnance Survey, Southampton.

© Crown copyright 1978

A

NORTHUMBERLAND

SHEET NU 12 SE

NORTHUMBERLAND COUNTY — BERWICK-UPON-TWEED DISTRICT — ELLINGHAM CP — BERWICK UPON TWEED CO CONST — BEADNELL CP

EGLINGHAM CP — NEWTON-BY-THE-SEA CP

ALNWICK DISTRICT — RENNINGTON CP

Brockdam Moor — Tynely Moor — Honeymug Bog — Honey Mug — Linkhall Moor — Brockleyhall Moor — Comby Hills — Charlton Burn — Shipperton Burn — Kittycarter Burn — Bridleway 112/012 — Bridleway 112/009 — BOAT 112/044

Brockdam Farm — Brownieside — Police Office — Old Middlemoor — Middlemoor — North Charlton — Charlton Bridge — Castle Close — Castlecloss Plantation — Camp Settlement — Hallflats Plantation — Moor Edge Plantation — Moor Plantation — Heater Wood — Edington Dean — Lodge Plantation — Shipperton Bridge — East Linkhall — West Linkhall — Cover Plantation — Pond Wood — Victory Wood — Brockley Hall — Brockley Hall Cottages — Kirk Croft — Chester Hill — South Charlton — Crag Hill — Rocket Hill — Foxhole Hill — Hughe's Wood — Dogberry Plantation — Stobbingbusher Plantation — Longlands Wood — Long Plantation — Swineclose Wood — Doxford Hall — Doxford Gardens — Doxford Lake — Low Wood — Dunstan Hill Settlement — Foresters Cottages — Quarry Plantation — High Wood — Doxford Farm — Combs Plantation — Plainfield Plantation — Wellfield Plantation — Cowhill Plantation — Streetsheet Plantation — Buck Well — The Grove — Orchard Plantation — Charlton Hall — Blossom Plantation — Shaw's Plantation — Doxford Newhouses — Shellrigg Bridge — Patten's Plantation — Burnhouses — North Plantation — Falloden Mill — Plantation — Little Avenue — West Falloden — Shellrigg — Stonedyke Plantation — Kittycarter Plantation — Kittycarter Well — Yearsley Plantation — Rock Moor House — Drythropple — Charlton Mires — Rock Midstead — The Avenues — Rock Nab — Lady Well Plantation — Willowclose Plantation — Kiln Plantations — Tumulus

Tynely — Forresters Cottages — Dunstan Hill Settlement — Doxford Lake — Doxford Gardens — Doxford Hall — West Lodge — West Cottages — Burnhouses — Falloden Mill — Rock Moor House — Rock Midstead — Charlton Mires — Drythropple — Kittycarter Well — Shellrigg — Doxford Newhouses — Charlton Hall — Rock Lodges — Rock Nab — Kiln Plantations — Willowclose Plantation — Lady Well Plantation — Yearsley Plantation — Stonedyke Plantation — Patten's Plantation — Shaw's Plantation — Blossom Plantation — Orchard Plantation — Streetsheet Plantation — Buck Well — The Grove — Wellfield Plantation — Plainfield Plantation — Cowhill Plantation — Falloden Mill — Burnhouses — North Plantation — Long Plantation — Longlands Wood — Stobbingbusher Plantation — Dogberry Plantation — Brockdam Plantation — Brockdam Farm — Tynely — Forresters Cottages — Dunstan Hill Settlement — Doxford Hall — Doxford Gardens — Doxford Lake — Low Wood — Doxford Farm — Combs Plantation — Quarry Plantation — High Wood — Plantation — Little Avenue — The Avenues — Rock Midstead — Rock Moor House — Drythropple — Charlton Mires — Rock Lodges — Rock Nab — Kiln Plantations — Willowclose Plantation — Lady Well Plantation — Yearsley Plantation — Stonedyke Plantation — Patten's Plantation — Shaw's Plantation — Doxford Newhouses — Shellrigg Bridge — Shellrigg — Kittycarter Plantation — Kittycarter Well — Cowhill Plantation — Wellfield Plantation — Plainfield Plantation — Streetsheet Plantation — Buck Well — The Grove — Orchard Plantation — Charlton Hall — Blossom

ORDNANCE SURVEY

SHEET NU 11 NW

SCALE 1:10 000

SYMBOLS

ROADS

Road — Track — Track — Path — Path

Where unfenced shown by pecked lines.

RAILWAYS

Cutting, Embankment — Multiple track

Road over, Level Crossing, Foot Bridge — Single track

Road under — Siding, tramway or mineral line

Standard gauge

Narrow gauge

VEGETATION

Bracken; Rough grassland; Heath; Marsh; Saltings; Reeds; Scrub; Coppice; Orchard; Coniferous trees; Non-coniferous trees

MISCELLANEOUS

Antiquity, (site of); Boulders; Building; Pylon; Pole; Electricity transmission line; Glasshouse; Refuse or slag heap; Lake, loch or pond; Sloping masonry; Chalk pit, clay pit or quarry; Gravel pit; Sand pit; Disused pit or quarry; Triangulation station; Direction of flow of water; Shingle; Sand

BOUNDARIES

As notified to 1-9-76.

County (England and Wales), Region or Islands Area (Scotland)

District

London Borough

Civil Parish (England), Community (Wales)

Constituency (Co,Boro or Burgh)

0·91m FF 0 CF — Electoral Division or Ward. Example of change of meraing. — Basic survey areas only

Imperial equivalents for metric boundary mereings: 0·91m = 3ft 1·22m = 4ft

Boro Const & ED Bdy

Coincident boundaries are shown by the first appropriate symbol above, eg . . . . . For Ordnance Survey purposes County Boundary is deemed to be the limit of the parish structure whether or not a parish area adjoins.

HEIGHTS (METRES)

Values are given in metres above mean sea level at Newlyn.

Surface heights determined by: ground survey ·183m; air survey

Bench marks and their values are shown on large scale maps, and bench mark lists containing fuller and possibly later levelling information are obtainable from the Director General, Ordnance Survey.

Contours are at 5 metres vertical interval.

ROCK FEATURES

Loose rock; Boulders; Outcrop; Scree; Vertical face

CONVERSION SCALE

Metres - Feet

2000 Metres = 6500 Feet; 6000; 5000; 4000; 3000; 2000; 1000; 500; 1500; 1000; 500; 100; 0; 100 Metres = 500 Feet

ABBREVIATIONS

BP,BS	Boundary Post or Stone	Pol Sta	Police Station
Ch	Church	PC	Post Office
CH	Club House	PC	Public Convenience
FE Sta	Fire Engine Station	PH	Public House
FB	Foot Bridge	SB	Signal Box
Fn	Fountain	Spr	Spring
GP	Guide Post	TCB	Telephone Call Box
MP	Mile Post	TCP	Telephone Call Post
MS	Mile Stone	W	Well

THE NATIONAL GRID REFERENCE SYSTEM

TO GIVE A GRID REFERENCE CORRECT TO 100 METRES

EXAMPLE Shipley

The grid letters on this sheet are NU

EASTING
Take west edge of kilometre square in which point lies and read the large figures printed opposite this line on north and south margins. 14
Estimate tenths eastwards 8
148

NORTHING
Take south edge of kilometre square in which point lies and read the large figures printed opposite this line on east and west margins. 16
9
169

Full 100 metre reference NU 148169

The full reference, above, is unique. If grid letters are omitted, the resulting reference 148169 recurs at intervals of 100 kilometres. When the area concerned is sufficiently restricted, as will usually be the case with maps on scales of one inch to one mile and larger, the grid letters are normally omitted.

At the eastern edge of this sheet True North is 0° 13' West of Grid North and at the western edge 0° 08' West of Grid North. Magnetic North was about 8¼° West of Grid North in 1976 decreasing by about ⅛° in four years.

SURVEY DIAGRAM

Surveyed at 1:2500 scale 1972-73.
Revised for significant changes 1975.
Contours surveyed 1973.

ADJOINING SHEETS

NU 02 SE	NU 12 SW	NU 12 SE
NU 01 NE	NU 11 NW	NU 11 NE
NU 01 SE	NU 11 SW	NU 11 SE

1 square centimetre on this map represents 1 hectare (2·471 acres) on the ground.

1 metre = 3·2808 feet

1 foot = 0·3048 metre

A booklet, *Place names on maps of Scotland and Wales*, is published by the Ordnance Survey, and includes a glossary of the most common Gaelic, Scandinavian and Welsh elements used on Ordnance Survey maps of Scotland and Wales.

The representation on this map of a road, track or path is no evidence of the existence of a right of way.

Made and published by the Director General of the Ordnance Survey, Southampton.

© Crown copyright 1976

A

NORTHUMBERLAND

SHEET NU 11 NW

NORTHUMBERLAND COUNTY — ALNWICK DISTRICT — BERWICK UPON TWEED CO CONST

EGLINGHAM CP — HEDGELEY CP — DENWICK CP — DENWICK CP

Eglingham — Eglingham Hall — Eglingham Terrace — Eglingham Burn — Eglingham Hill — Eglingham Moor — Beanley Moor — Beanley Plantation — Beanley Moss — Broomhouse — Craigs House — Bannamoor — Fox Covert — Coalburn Cottage — Summers Crone — Shipley Hill — Shipley Smallburns — Shipley Lane — Shipley — Shipleymoor — Kimmer Crags — Kimmer Lough — Hunterheugh Crags — Titlington Burn — Titlington Mount — Greystone Burn — East Bolton — Bassington — Hulne Park — California Wood — Jenny's Lantern — Fort & Settlement — Cup & Ring-marked Stone — Dingle Drive (Track) — Cutwell Drive (Track) — West Bridge Drive (Track) — River Aln — Brizlee Wood — Cat Heugh — Pit (disused) — Footpath 112/022 — Bridleway 112/023 — Bridleway 112/024 — Bridleway 112/025 — Bridleway 119/008 — BOAT 112/048

LONG 1° 50' W — LONG 1° 46' W — LAT 55° 28' — LAT 55° 27' — LAT 55° 26'

620000m — 615000m — 410000m — 415000m

HEIGHTS IN METRES

ORDNANCE SURVEY

SHEET NU 11 NE

Scale 1: 10,000

NORTHUMBERLAND COUNTY

ALNWICK DISTRICT

BERWICK UPON TWE

EGLINGHAM CP

RENNINGTON CP

DENWICK CP

Hollinsheugh Hill

Longlee Moor

South Charlton Farm

Whinny

South Charlton Bog

Honey Hill

Earthwork

Murdie's Covert

Ellsnook Plantation

Quarry (disused)

Rock Lough Houses

Middlemoor Plantation

Rock South Farm

Wisp Law

Cumulus

Heiferlaw Bridge

Humbleheugh

Humble Heugh

Isfaford Bridge

Heiferlaw Bank

Black Plantation

Wisplaw Whin (Fox Covert)

White House Folly

Old Shipley

Shipley Wood

Shipley Lodge

Shipley Bridge

Shipley Burn

Standing Stone

Heiferlaw Tower (remains of)

Heifer Law

Holywell

Holywell Cottage

White House Burn

Hinding Dean

White House Woods

Crag

Pump House

White House

White House Cottages

The Lodge

Bridleway 110/002

Footpath 129/007

Footpath 129/008

Footpath 129/010

Footpath 129/005

Footpath 110/010

Footpath 110/019

BOAT 112/044

BOAT 110/017

BOAT 110/018

BOAT 129/023

BOAT 129/022

BOAT 110/013

Footpath 129/014

Footpath 110/004

Footpath 110/005

Heckley Fence

Whinny Plantation

Wind Pump

Chesters Plantation

Chester Cottage

Friars Well Buildings

Friars Well Lodge

Striata Well

Hinding Lane

Sheep Wash

Heckley House

Heckley High House

Broom House Farm

Loaning Head

Smiley Lane

Denwick Burn

Stanhill Burn

Bunkerhill Plantation

Cuthbert Heugh

Stanking Stone

Whitehouse Drive (Track)

Seven Stoppers Drive (Track)

Friars Well Drive (Track)

Cat Crag Drive (Track)

Hotsteel Drive (Track)

Black Dean Drive (Track)

Shipley Burn Drive (Track)

Cuthbert Heugh Drive (Track)

High Palmstrother Drive (Track)

Palmstrother Drive

Palmstrother Bridge

East Brizlee Bridge

Palmstrother Haugh

East Brizlee

Glass Hills

The Bothy

Remains of Hulne Priory (Carmelite founded 1242)

Pit (disused)

Hulne Park

Hulne Haugh

Lady's Well

Cat Crag

Hotsteel Bank

Shooting Butt

Trysting Tree

Egler Dean

River Aln

Iron Bridge

Iron Bridge Drive

Stepping Stones

Farm Road

Cliff Dr

Shipley Burn Drive (Track)

Whitehouse Drive (Track)

Seven Stoppers Drive (Track)

Friars Well Drive (Track)

Cat Crag Drive (Track)

Hotsteel Drive (Track)

Black Dean Drive (Track)

Iron Bridge Drive

Cuthbert Heugh Drive (Track)

High Palmstrother Drive (Track)

Palmstrother Drive

East Brizlee Drive

Smiley Lane

Stanhill Burn

Denwick Burn

Sheep Wash Burn

Coordinates: 620000m, 615000m, 420000m, 415000m; LONG 1° 45'W, 1° 44', 1° 43', 1° 42'W; LAT 55° 28', 55° 27', 55° 26'; 16, 17, 18, 19

NU 11 NE

HEIGHTS IN METRES

ORDNANCE SURVEY

SHEET NU 21 NW

A

NORTHUMBERLAND COUNTY

ALNWICK DISTRICT

Scale 1: 10,000

RENNINGTON CP

LONGHOUGHTON CP

DENWICK CP

Rennington

Stamford

Littlemill

Littlehoughton

Longhoughton

Dunstan

Craster West Farm

Howick Hall

Howick Grange

Howick Quarry (Whinstone)

Pasture House

Pasture House Wood

Longhoughton Quarry (Whinstone)

Footpath 129/007

Footpath 129/011

Bridleway 129/011

Footpath 129/010

Footpath 129/017

Footpath 129/015

RUPP 129/023

Footpath 129/012

Bridleway 124/014

Footpath 124/013

Footpath 124/012

BOAT 129/023

Jingling Burn

Stamford Burn

Howick Burn

Denwick Burn

Scamford Cast

Hillway Loaning

Orchard Loaning

Rennington South Bridge

Stamford Crossing

Park Bridge

Rennington South East Farm

Rennington West Farm

North Farm

Low Hockett

Hockerwell

Lee Moor

Littlemill Plantation

Stamford Bog

Northmoor Wood

Juncaster Plantation

Mustardhill Plantation

Hoddleton Plantation

School Plantation

Stonewall Plantation

Damses Wood

Frank's Plantation

Hemmel House

Howick Burn

Denwick Lane End

Silvermoor

Harlaw Hill

Peppermoor

Broxfield

Wispaw

Pasturehill Plantation

Renningtonmoor

Electricity Sub Station

Masons Arms (Inn)

Stamford Cottages

Sewage Works

Castle Back

Allet Gdns

Rennington Pow

Rennington Moor

Rennington Grange

Rennington Burn

Rennington Cottages

Rennington Grange

Rennington Moor Farm

Rennington Moor Cottages

Rennington Moor Plantation

Rennington Moor Wood

Rennington Moor Wood Plantation

Rennington Moor Wood Cottages

Rennington Moor Wood Farm

Rennington Moor Wood Grange

HEIGHTS IN METRES

ORDNANCE SURVEY

SHEET NU 21 NE

A

SCALE 1:10 000

ROADS

Road — Track — Path

Where unfenced shown by pecked lines.

RAILWAYS

Cutting, Embankment, Road over, Road under, Level crossing, Foot Bridge

Multiple track
Single track
Siding, tramway or mineral line
} Standard gauge
Narrow gauge

VEGETATION

Bracken, rough grassland
Scrub
Heath
Marsh
Saltings
Reeds
Coppice
Orchard
Coniferous trees
Non-coniferous trees

In some areas bracken and rough grassland are shown separately.

GENERAL FEATURES

Antiquity, (site of)
Boundaries
Building
Pylon / Pole — Electricity transmission line
Glasshouse
Triangulation station
Direction of flow of water
Lake, loch or pond
Sloping masonry
Chalk pit, clay pit or quarry
Gravel pit
Sand pit
Refuse or slag heap
Shingle
Sand

BOUNDARIES

As notified to 1-5-78

County (England and Wales), Region or Islands Area (Scotland)
District
London Borough
Civil Parish (England), Community (Wales)
Constituency (Co, Boro or Burgh)
Electoral Division or Ward — Example of change of mereing — Basic survey areas only

Imperial equivalents for metric boundary mereings: 0·91m = 3ft 1·22m = 4ft

Coincident boundaries are shown by the first appropriate symbol above, eg . . . Boro Const & ED Bdy . . .
For Ordnance Survey purposes County Boundary is deemed to be the limit of the parish structure whether or not a parish area adjoins.

HEIGHTS (METRES)

Values are given in metres above mean sea level at Newlyn.

Surface heights determined by: ground survey ·163m; air survey *108m

Bench marks and their values are shown on large scale maps, and bench mark lists containing fuller and possibly later levelling information are obtainable from the Director General, Ordnance Survey.

Contours are at 5 metres vertical interval.

ROCK FEATURES

Loose rock, Boulders, Outcrop, Scree, Vertical face

CONVERSION SCALE

Metres - Feet

2000 Metres — 6500 Feet
1500 — 5000
1000 — 3000
500 — 2000
100 — 1000
0 — 500
100 Metres — 500 Feet

ABBREVIATIONS

BP,BS	Boundary Post or Stone	PO	Post Office
Ch	Church	PC	Public Convenience
CH	Club House	PH	Public House
F Sta	Fire Station	S	Stone
FB	Foot Bridge	Spr	Spring
Fn	Fountain	TCB	Telephone Call Box
GP	Guide Post	TCP	Telephone Call Post
MP,MS	Mile Post or Stone	TH	Town Hall
P	Pole or Post	W	Well
Pol Sta	Police Station	Y	Youth hostel

THE NATIONAL GRID REFERENCE SYSTEM

The grid lines form part of the National Grid and are at 1km intervals.

To give a unique reference defining the position of a point to within 100 metres proceed as follows:—

1. Take the two letters preceding the sheet number — TQ
2. Take the west edge of the grid square in which the point lies and read the figures opposite this line on the north or south margin..... — 06
   Estimate tenths eastwards from the grid line to the point (distance e)..... — 8
   The resulting three figure number is the Easting... — 068
3. Take the south edge of the grid square in which the point lies and read the figures opposite this line on the east or west margin..... — 29
   Estimate tenths northwards from the grid line to the point (distance n)..... — 6
   The resulting three figure number is the Northing... — 296
4. The full 100 metre reference is given by writing first the letters, followed by the Easting and then by the Northing..... — TQ 068296

EXAMPLE from sheet TQ 02 NE



At the eastern edge of this sheet True North is 0° 23′ West of Grid North and at the western edge 0° 20′ West of Grid North. Magnetic North was about 8° West of Grid North in 1978 decreasing by about ½° in three years.

SURVEY DIAGRAM

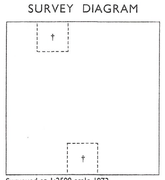

Surveyed at 1:2500 scale 1973.
† Not published at 1:2500 scale.
Revised for significant changes 1976.
Contours surveyed 1972.
Mean high water surveyed 1973.
Mean low water surveyed 1971.

ADJOINING SHEETS

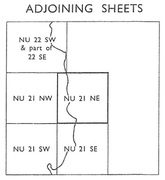

1 square centimetre on this map represents 1 hectare (2·471 acres) on the ground.

1 metre = 3·2808 feet
1 foot = 0·3048 metre

A booklet, *Place names on maps of Scotland and Wales*, is published by the Ordnance Survey, and includes a glossary of the most common Gaelic, Scandinavian and Welsh elements used on Ordnance Survey maps of Scotland and Wales.

The representation on this map of a road, track or path is no evidence of the existence of a right of way.

Made and published by the Director General of the Ordnance Survey, Southampton.

© Crown copyright 1978
A

NORTHUMBERLAND

SHEET NU 21 NE



HEIGHTS IN METRES

ORDNANCE SURVEY

SHEET NU 11 SW

NORTHUMBERLAND COUNTY | HEDGELEY CP (a) | ALNWICK DISTRICT | DENWICK CP | ALNWICK CP | EDLINGHAM CP

Scale 1: 10,000

LONG 1° 50'W | 11 | 49' | 12 | 48' | 13 | 47' | 14 (a) | LONG 1° 46'W

LAT 55° 25' | LAT 55° 24'

615000m | 610000m

Shawdon Burn | Wine Burn | River Aln | Glen Aln Burn | Edlingham Burn | Garmintedge Bank | Lemmington Bank

Kennels Cottage | Refuge Cottage | Jenny's Lantern Hill | Quarry (disused) | Woodhall | Woodhall Farm Cottage | Lantern Buildings | Wain Wood | Abberwick Mill | Moorlaws | Moorlaws Farm Cottage | Park Well | Earthwork | Brizlee Wood | Bowling Green Plantation | West Brizlee | Moorlaw Drive | Moorlaw Dean | Brizlee Drive (Track) | West Brizlee Drive (Track) | Low Bowling Green Drive | High Bowling Green Drive | High Moor Drive | Camp Drive | Cloudy Crags Drive (Track) | Red Side | Cloudy Crags | Summit Cottages | The Summit | Townlaw Cairn | Aqueduct

West Bolton | Bolton Hall | Chap | Bolton Cemetery | Bolton Bridge | Bridge End | Bolton Mill | Broome Park | Lodge | The Park | Low Broomepark | Battle Bridge | Broome Hill | Glen Aln Cottage | Glen Aln | Broome Wood | Reservoir (covered) | Bank Wood | Convent | Lemmington Mill | Lemmington Branch | Chevior Chart | Benestead | Oxen Wood | Oxenheugh Cottage | Lamp Hill | Lemmington Wood | Cup and Ring marked Rock | Bracken Cottage | Ros Cottages | Linn Letch | Corby's Crags Post Office Radio Station

Medieval Village of Abberwick (site of) | High Abberwick | Abberwick

BOAT 111/030 | Bridleway 111/007 | Bridleway 111/004 | Footpath 111/003

Dismantled Railway | Hill Head | Quarry (disused) | Overthwarts | Birsley Woodside | ROMAN ROAD (course of) | Devil's Causeway

Air Shaft | Monument | Cattle Grid | Shafts (disused) | Sinks | Spreads | Filter Bed | Reservoir (covered) | Earthwork | Aqueduct

Track | Path | Ford | Drain | Stone | Issues | Spring | Gate | Cattle Grid | Boundary Stone | Telephone | Post Office | Chapel | Sch | Cemetery | Quarry | Shafts | Sinks | Spreads | Filter Bed | Reservoir | Earthwork | Monument | Air Shaft | Aqueduct | Cattle Grid | Boundary Stone | Telephone | Post Office | Chapel | Sch | Cemetery | Gate | Stile | Footbridge | Fence | Wall | Hedge | Building | Ruin | Quarry | Shafts | Sinks | Spreads | Filter Bed | Reservoir | Earthwork | Monument | Air Shaft | Aqueduct | Cattle Grid | Boundary Stone | Telephone | Post Office | Chapel | Sch | Cemetery | Gate | Stile | Footbridge | Fence | Wall | Hedge | Building | Ruin

NU 11 SW

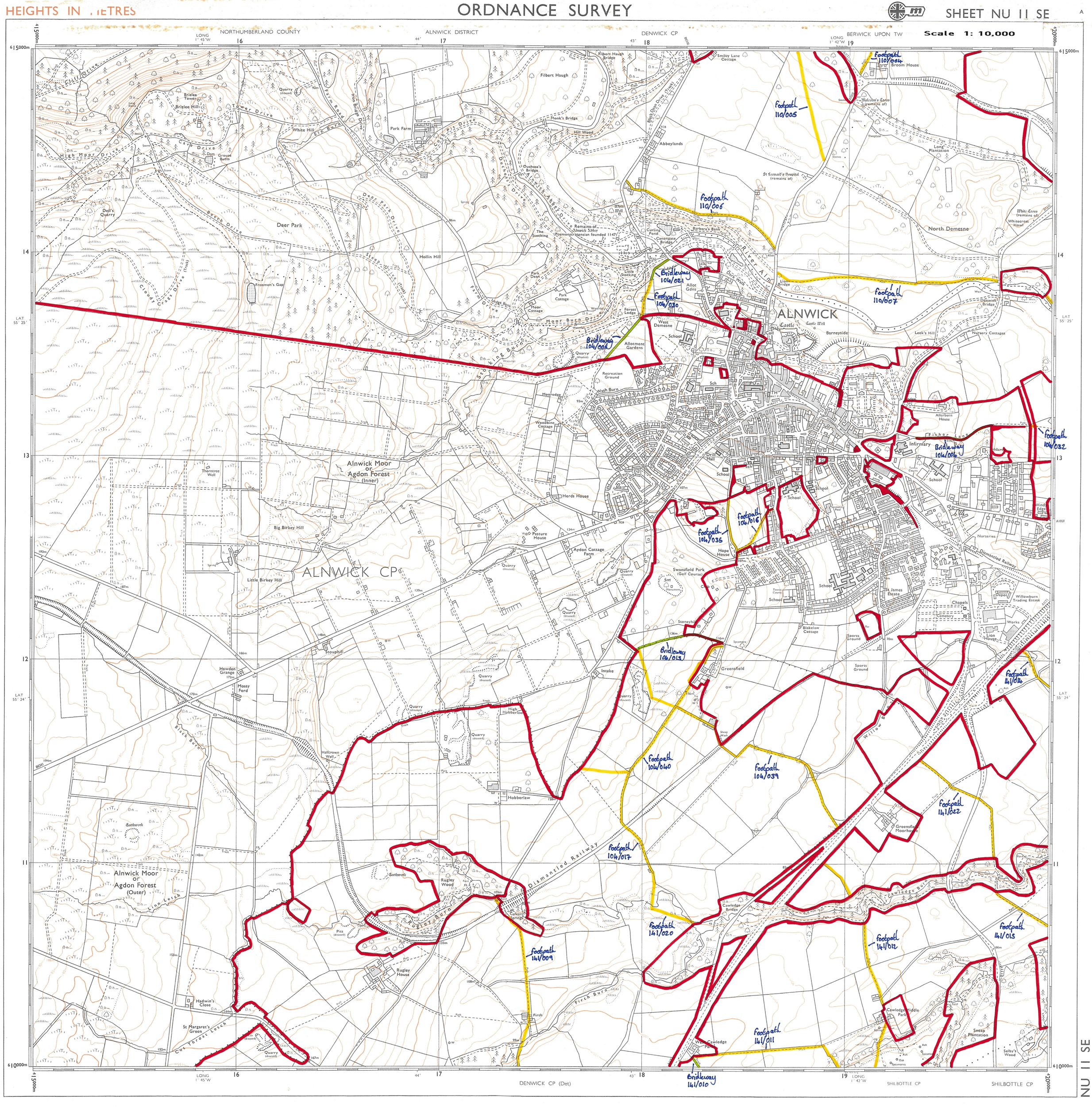
HEIGHTS IN METRES
ORDNANCE SURVEY
SHEET NU 11 SE
Scale 1: 10,000
NORTHUMBERLAND COUNTY
ALNWICK DISTRICT
DENWICK CP
BERWICK UPON TW
ALNWICK
ALNWICK CP
Alnwick Moor or Agdon Forest (Inner)
Alnwick Moor or Agdon Forest (Outer)
Deer Park
North Demesne
Footpath 110/004
Footpath 110/005
Footpath 110/006
Footpath 110/007
Bridleway 104/021
Footpath 104/030
Bridleway 104/006
Bridleway 104/004
Footpath 104/032
Footpath 104/016
Footpath 104/035
Bridleway 104/013
Footpath 141/014
Footpath 104/040
Footpath 104/039
Footpath 141/022
Footpath 104/017
Footpath 141/020
Footpath 141/009
Footpath 141/012
Footpath 141/013
Footpath 141/011
Bridleway 141/010
Dismantled Railway
DENWICK CP (Det)
SHILBOTTLE CP
NU 11 SE

HEIGHTS IN METRES

ORDNANCE SURVEY

SHEET NU 21 SW

Scale 1: 10,000

NORTHUMBERLAND COUNTY | DENWICK CP | ALNWICK DISTRICT | LONGHOUGHTON CP | BERWICK UPON TWEED CO CONST

Golden Moor
Bridge End
Village Bridge
Denwick
Quarry House Farm
Quarry (disused)
Denwick Burn
Snableazes Reservoir (disused)
Observatory
Ratcheugh
Longbank
Drive Cottage
Snableazes
Dunsheugh
Snableazes Covert
Waterside House
Workings (disused)
Lookout
Field House
Sewage Works
Slaughter Houses
Gozells Hill
River Gauging Station
Bogmill
Hawkhill Bridge
Hawkhill
Shell Laws
Old Station Cottages
Depot
Aldyke
Snelly Hill
River Aln
Willow Burn
Tithe Barns
The Retreat
Ashbrooke
Dukes Ryde Cottages
Foxbury Cottages
Foxbury House
Old Hawkhill
Bilton Mill
Bilton Wood
Dismantled Railway
Lesbury Town Foot-Farm
Cawledge East Parl
Cawledge Burn
Lesbury
Aqueduct
Lesbury Mills (disused)
LESBURY CP
Sewage Works
Eden Hill
Wildhope Hill
Greenrigg Kennels
Engine Shed
Hipsburn
Cricket Ground
Mount Pleasant
Allot Gdns
Enclosure
Diver's Knowe
Alnmouth Boys Club
Bilton
Bilton House
Hip Burn
Spy Law
Bilton Hill
Nabs Plantation
Reservoir (covered)
Bilton Barns
Pine Hill
Alnmouth
Mean High Water
Mud
Waterside House
Church Hill
Bridleway 122/016
Bridleway 122/017
Bridleway 103/012
BOAT 122/020
BOAT 122/021
Footpath 110/007
Footpath 104/034
Footpath 110/008
Footpath 122/010
Footpath 122/011
Footpath 122/009
Footpath 122/027
Footpath 122/023
Footpath 122/008
Footpath 141/015
Footpath 141/014
Footpath 141/013
Footpath 122/015
Footpath 122/014
Footpath 122/013
Footpath 132/019
Footpath 103/006
Footpath 103/004
Footpath 103/005
Footpath 103/003
Footpath 103/007
Footpath 103/008
Footpath 103/022

ALNWICK CP | DENWICK CP (Dist) | SHILBOTTLE CP | LONGHOUGHTON CP (b) | ALNMOUTH CP (b) | LESBURY CP (c)

NU 21 SW

SCALE 1:10 000

HEIGHTS IN METRES

ORDNANCE SURVEY

SHEET NU 21 SE

SYMBOLS

ROADS

Road — Track — Track — Path — Path

Where unfenced shown by pecked lines.

RAILWAYS

Cutting, Embankment — Multiple track

Road under, Road over, Level Crossing, Foot Bridge — Single track — Standard gauge

Siding, tramway or mineral line — Standard gauge

Narrow gauge

VEGETATION

Bracken — Marsh — Coppice

Rough grassland — Saltings — Orchard

Reeds — Coniferous trees

Heath — Scrub — Non-coniferous trees

MISCELLANEOUS

Antiquity, (site of) — Lake, loch or pond

Boulders — Sloping masonry

Building — Chalk pit, clay pit or quarry

Gravel pit

Pylon, Pole — Electricity transmission line — Sand pit

Disused pit or quarry

Glasshouse — Triangulation station

Refuse or slag heap

Direction of flow of water — Shingle, Sand

BOUNDARIES

As notified to 1-9-76.

County (England and Wales), Region or Islands Area (Scotland)

District

London Borough

Civil Parish (England), Community (Wales)

Constituency (Co,Boro or Burgh)

0·91m FF, CF — Electoral Division or Ward — Example of change of mereing — Basic survey areas only

Imperial equivalents for metric boundary mereings: 0·91m = 3ft 1·22m = 4ft

Coincident boundaries are shown by the first appropriate symbol above, eg Boro Const & ED Bdy

For Ordnance Survey purposes County Boundary is deemed to be the limit of the parish structure whether or not a parish area adjoins.

HEIGHTS (METRES)

Values are given in metres above mean sea level at Newlyn.

Surface heights determined by: ground survey ·163m; air survey ·158m

Bench marks and their values are shown on large scale maps, and bench mark lists containing fuller and possibly later levelling information are obtainable from the Director General, Ordnance Survey.

Contours are at 5 metres vertical interval.

ROCK FEATURES

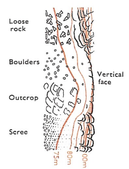

CONVERSION SCALE

Metres - Feet

2000 Metres = 6500 Feet; 1500 = 5000; 1000 = 3000; 500 = 1000; 100 = 500

0 Metres = 0 Feet

100 Metres = 500 Feet

ABBREVIATIONS

BP,BS	Boundary Post or Stone	Pol Sta	Police Station
Ch	Church	PO	Post Office
CH	Club House	PC	Public Convenience
FE Sta	Fire Engine Station	PH	Public House
FB	Foot Bridge	SB	Signal Box
Fn	Fountain	Spr	Spring
GP	Guide Post	TCB	Telephone Call Box
MP	Mile Post	TCP	Telephone Call Post
MS	Mile Stone	W	Well

THE NATIONAL GRID REFERENCE SYSTEM

TO GIVE A GRID REFERENCE CORRECT TO 100 METRES

EXAMPLE Seaton Barns

The grid letters on this sheet are - NU

EASTING

Take west edge of kilometre square in which point lies and read the large figures printed opposite this line on north and south margins. Estimate tenths eastwards: 26 1/261

NORTHING

Take south edge of kilometre square in which point lies and read the large figures printed opposite this line on east and west margins. Estimate tenths northwards: 13 2/132

Full 100 metre reference NU 261132

The full reference, above, is unique. If grid letters are omitted, the resulting reference 261132 recurs at intervals of 100 kilometres. When the area concerned is sufficiently restricted, as will usually be the case with maps on scales of one inch to one mile and larger, the grid letters are normally omitted.

At the eastern edge of this sheet True North is 0° 23′ West of Grid North and at the western edge, 0° 20′ West of Grid North. Magnetic North was about 8¼° West of Grid North in 1976 decreasing by about ¼° in four years.

SURVEY DIAGRAM



Surveyed at 1:2500 scale 1959-73.
Revised for significant changes 1975.
Contours surveyed 1972.
Mean high water surveyed 1959-73.
Mean low water surveyed 1963-71.

ADJOINING SHEETS



1 square centimetre on this map represents 1 hectare (2·471 acres) on the ground.

1 metre = 3·2808 feet

1 foot = 0·3048 metre

A booklet, *Place names on maps of Scotland and Wales*, is published by the Ordnance Survey, and includes a glossary of the most common Gaelic, Scandinavian and Welsh elements used on Ordnance Survey maps of Scotland and Wales.

The representation on this map of a road, track or path is no evidence of the existence of a right of way.

Made and published by the Director General of the Ordnance Survey, Southampton.

© Crown copyright 1976

A

NORTHUMBERLAND

SHEET NU 21 SE

LONG 1° 36′W — 26 — 35′ — 27 — 34′ — 28 — 33′ — 29 — LONG 1° 32′W

615000m — 430000m

LAT 55° 25′

LONGHOUGHTON CP — BERWICK UPON TWEED CO CONST — ALNWICK DISTRICT — LESBURY CP (a) — NORTHUMBERLAND COUNTY — ALNMOUTH CP

Boulmer Steel — Shepherd Cottage — Boulmer Hall — Church — Boulmer — Bewick Steel — The Torrs — North Reins — Mar Mouth — Boulmer Haven — South Reins — Airfield (disused) — Scotch Gap — Seaton Barns — Seaton Vale — Coastguard Lookout — Seaton House — Broadroom End — Seaton Point — Brady Carrs — Whaw Burn — Mean High Water — Mean Low Water — Footpath 124/005 — Footpath 124/021 — Footpath 122/625 — Footpath 122/004 — Fluke Hole — Golf Links — Marden House — Marden Rocks — Footpath 103/002 — Footpath 103/003 — Footpath 103/004 — Alnmouth Bay

NORTH SEA

NU 21 SE