

Form CA17

Notice of landowner deposits under section 31 (6) of the Highways Act 1980
Northumberland County Council

An application to deposit a Map and Statement under section 31(6) of the Highways Act 1980 has been made in relation to the land described below and shown highlighted in red on the accompanying maps.

PLEASE NOTE:

This deposit may affect rights over the land described below. Deposits made under section 31(6) of the Highways Act 1980 may prevent deemed dedication of public rights of way over such land under section 31 (1) of that Act. Please see guidance at <http://www.defra.gov.uk/rural/protected/greens> for further information.

Description of the land(s):

North Farm, Embleton, NE66 3DX.

Name of Parish(es) in which the land(s) is situated:

Embleton / Newton-by-the-Sea.

The deposit was submitted by Youngs RPS and was received by this authority on 14th September 2020.

The authority maintains a register of maps, statements and declarations deposited under section 31A of the Highways Act 1980 and section 15B of the Commons Act 2006.


This register can be accessed online at

www.northumberland.gov.uk/Planning/Land.aspx#landownerstatements

or (once the Covid 19 pandemic has abated) can be inspected free of charge at the relevant address below at the times indicated below:

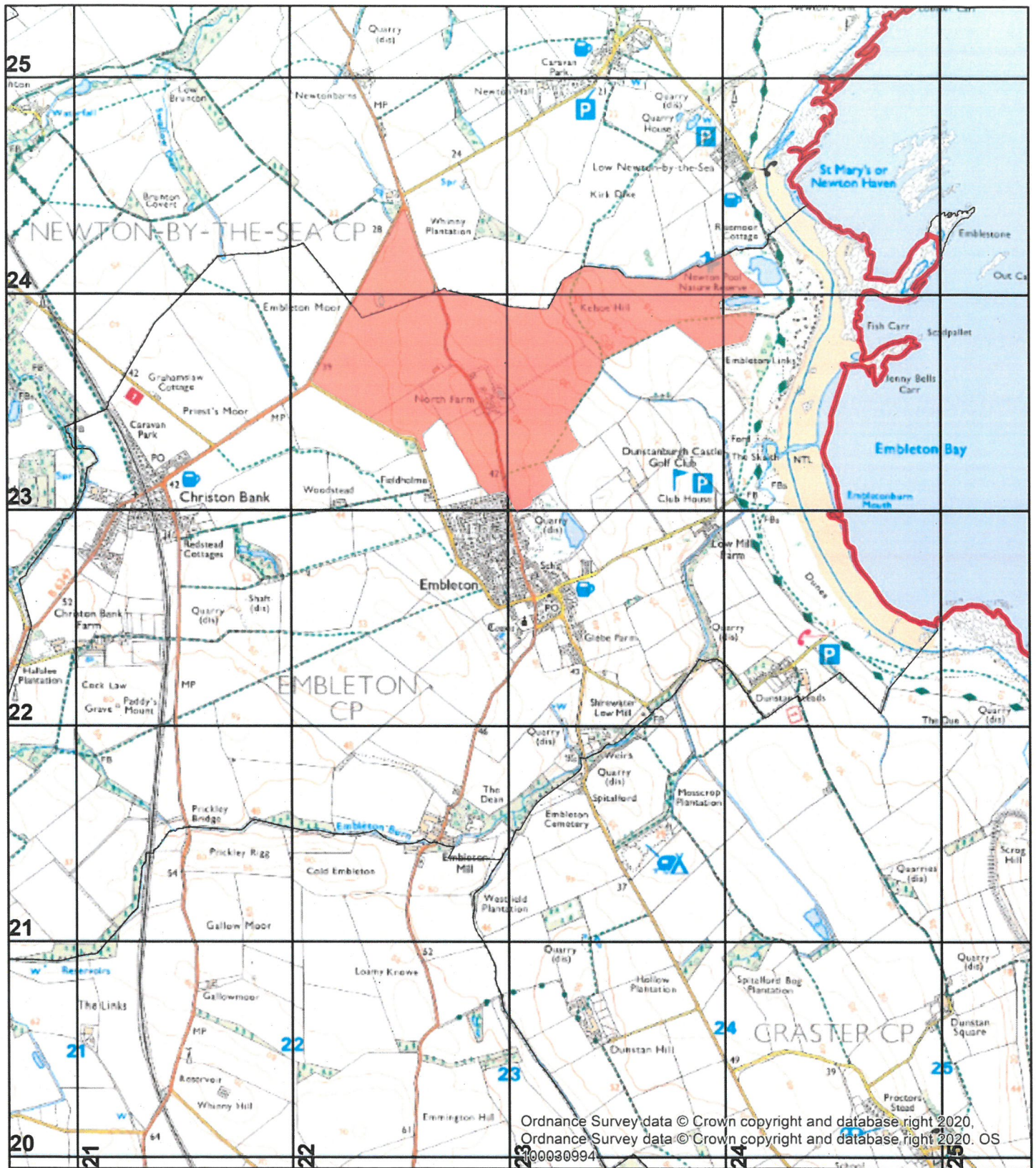
The Section 31(6) element: Infrastructure Records Management Team, County Hall, Morpeth, NE61 2EF (9 am to 5 pm Monday to Thursday, and 9 am - 4:30 pm on Fridays)

Signed on behalf of Northumberland County Council



Liam Henry

Legal Services Manager, Northumberland County Council, Morpeth, Northumberland, NE61 2EF
20th January 2021




Ordnance Survey data © Crown copyright and database right 2020.
 Ordnance Survey data © Crown copyright and database right 2020. OS
 100030994



Northumberland
County Council

Infrastructure Records
Local Services
County Hall Morpeth Northumberland
NE61 2EF

Section 31(6) Highways Act 1980



North Farm, Embleton

This map is reproduced from Ordnance Survey material with the permission of Ordnance Survey on behalf of the Controller of H.M.S.O. © Crown Copyright. Unauthorised reproduction infringes Crown Copyright and may lead to prosecution or civil proceedings. Northumberland County Council O.S. Licence No.100049048 (2013)

Scale
1:25,000

O.S. Map
NU 22 SW

Date
December 2020