

Form CA17
Notice of landowner deposits under section 31 (6) of the Highways Act 1980
Northumberland County Council

An application to deposit a Map and Statement under section 31(6) of the Highways Act 1980 has been made in relation to the land described below and shown highlighted in red on the accompanying map.

PLEASE NOTE:

This deposit may affect rights over the land described below. Deposits made under section 31(6) of the Highways Act 1980 may prevent deemed dedication of public rights of way over such land under section 31 (1) of that Act. Please see guidance at <http://www.defra.gov.uk/rural/protected/greens> for further information.

Description of the land(s):

Kyloe Wood, Kyloe, Berwick-uponTweed, TD15 2PE

Name of Parish(es) in which the land(s) is situated:

Kyloe and Lowick

The deposit was submitted by Alison Williamson, on behalf of RF Trustee Co. Ltd, and was received by this authority on 19th January 2023.

The authority maintains a register of maps, statements and declarations deposited under section 31A of the Highways Act 1980 and section 15B of the Commons Act 2006.


This register can be accessed online at

www.northumberland.gov.uk/Planning/Land.aspx#landownerstatements

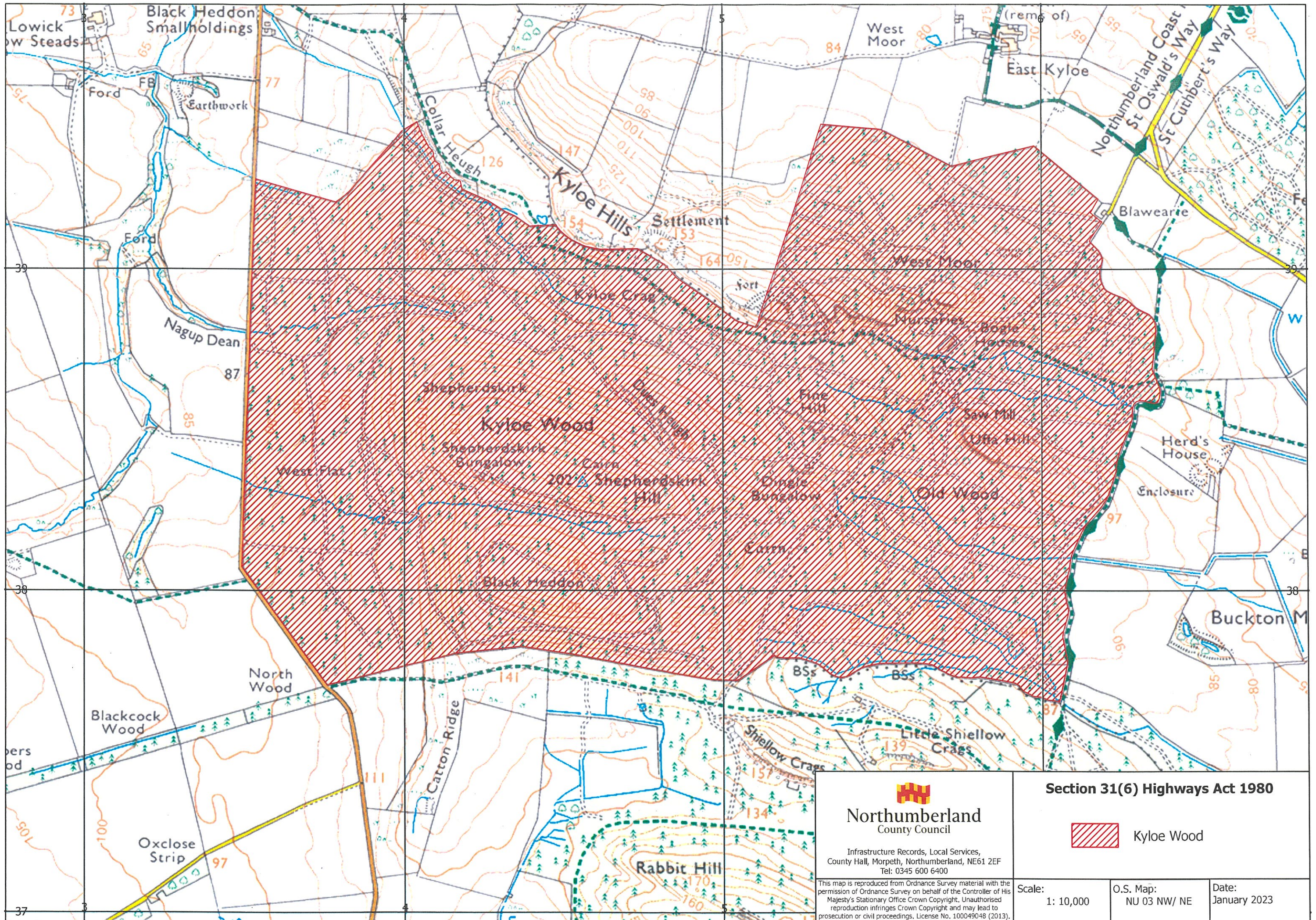
or can be inspected free of charge at the relevant address below at the times indicated below:

Infrastructure Records Management Team,
County Hall, Morpeth, NE61 2EF
(9 am to 5 pm Monday to Thursday, and 9 am - 4:30 pm on Fridays)


Signed on behalf of Northumberland County Council



Neil Masson
Senior Manager - Legal Services
Northumberland County Council, Morpeth, Northumberland, NE61 2EF
14th March 2023




Northumberland
 County Council
 Infrastructure Records, Local Services,
 County Hall, Morpeth, Northumberland, NE61 2EF
 Tel: 0345 600 6400

Section 31(6) Highways Act 1980
 Kylee Wood

This map is reproduced from Ordnance Survey material with the permission of Ordnance Survey on behalf of the Controller of His Majesty's Stationary Office Crown Copyright. Unauthorised reproduction infringes Crown Copyright and may lead to prosecution or civil proceedings. License No. 100049048 (2013).

Scale:
 1: 10,000

O.S. Map:
 NU 03 NW/ NE

Date:
 January 2023