

Form CA17
Notice of landowner deposits under section 31 (6) of the Highways Act 1980
Northumberland County Council

An application to deposit a Map and Statement under section 31(6) of the Highways Act 1980 has been made in relation to the land described below and shown highlighted in red on the accompanying maps.

PLEASE NOTE:

This deposit may affect rights over the land described below. Deposits made under section 31(6) of the Highways Act 1980 may prevent deemed dedication of public rights of way over such land under section 31 (1) of that Act. Please see guidance at <http://www.defra.gov.uk/rural/protected/greens> for further information.

Description of the land(s):

High Warden Farm, Hexham, NE46 4SR

Fallowfield Caravan Park, Acomb, Hexham, NE46 4RP

Sewing Shields Farm, Haydon Bridge, NE47 6NW

Name of Parish(es) in which the land(s) is situated:

Acomb, Haydon, Simonburn, Wall and Warden.

The deposit was submitted by Mr P Straker and was received by this authority on 17th May 2018. The authority maintains a register of maps, statements and declarations deposited under section 31A of the Highways Act 1980 and section 15B of the Commons Act 2006.

This register can be accessed online at www.northumberland.gov.uk/default.aspx?page=16632 or can be inspected free of charge at the relevant address below at the times indicated below:

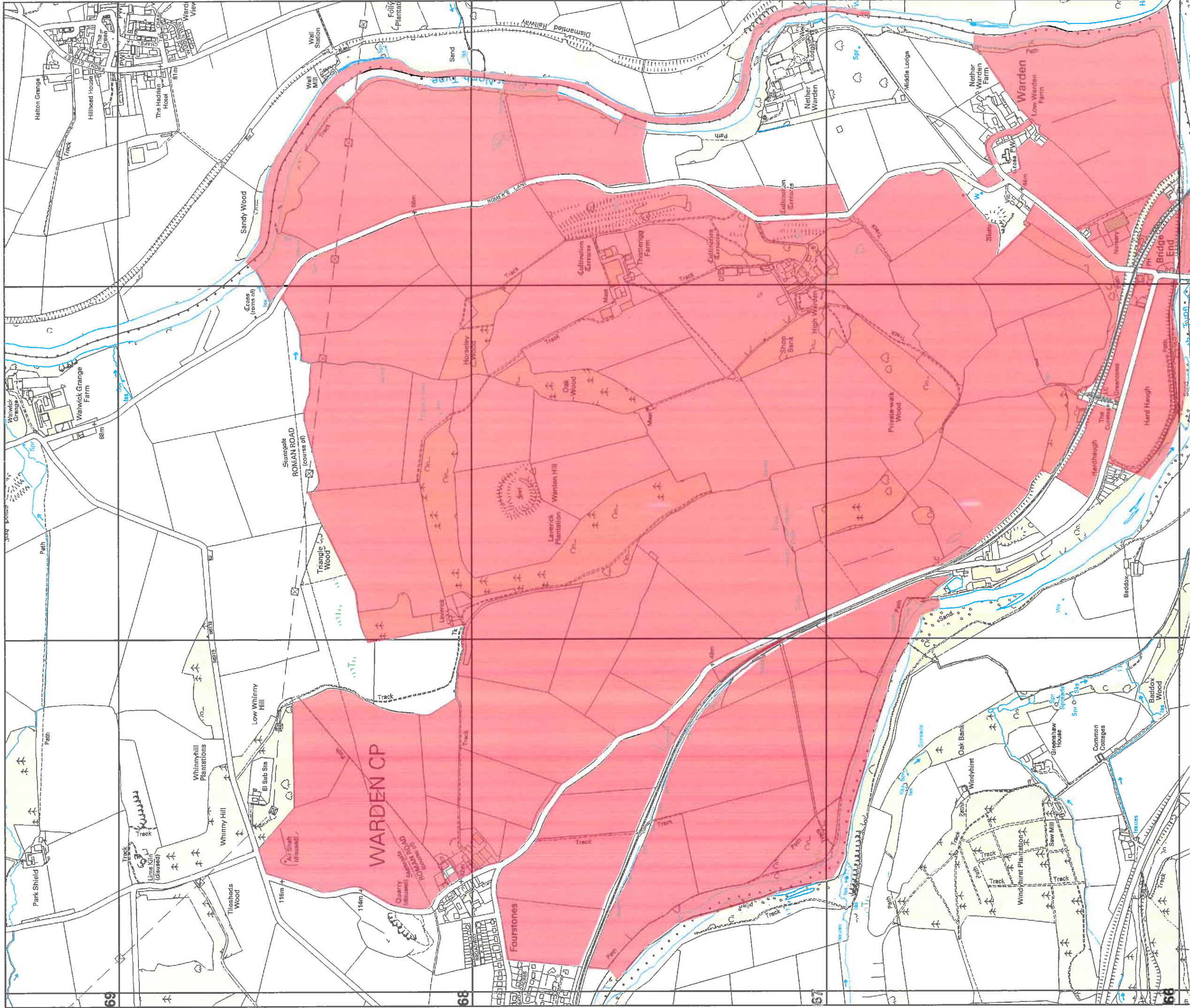
The Section 31(6) element: Infrastructure Records Management Team, County Hall, Morpeth, NE61 2EF (9 am to 5 pm Monday to Thursday, and 9 am - 4:30 pm on Fridays)

Signed on behalf of Northumberland County Council

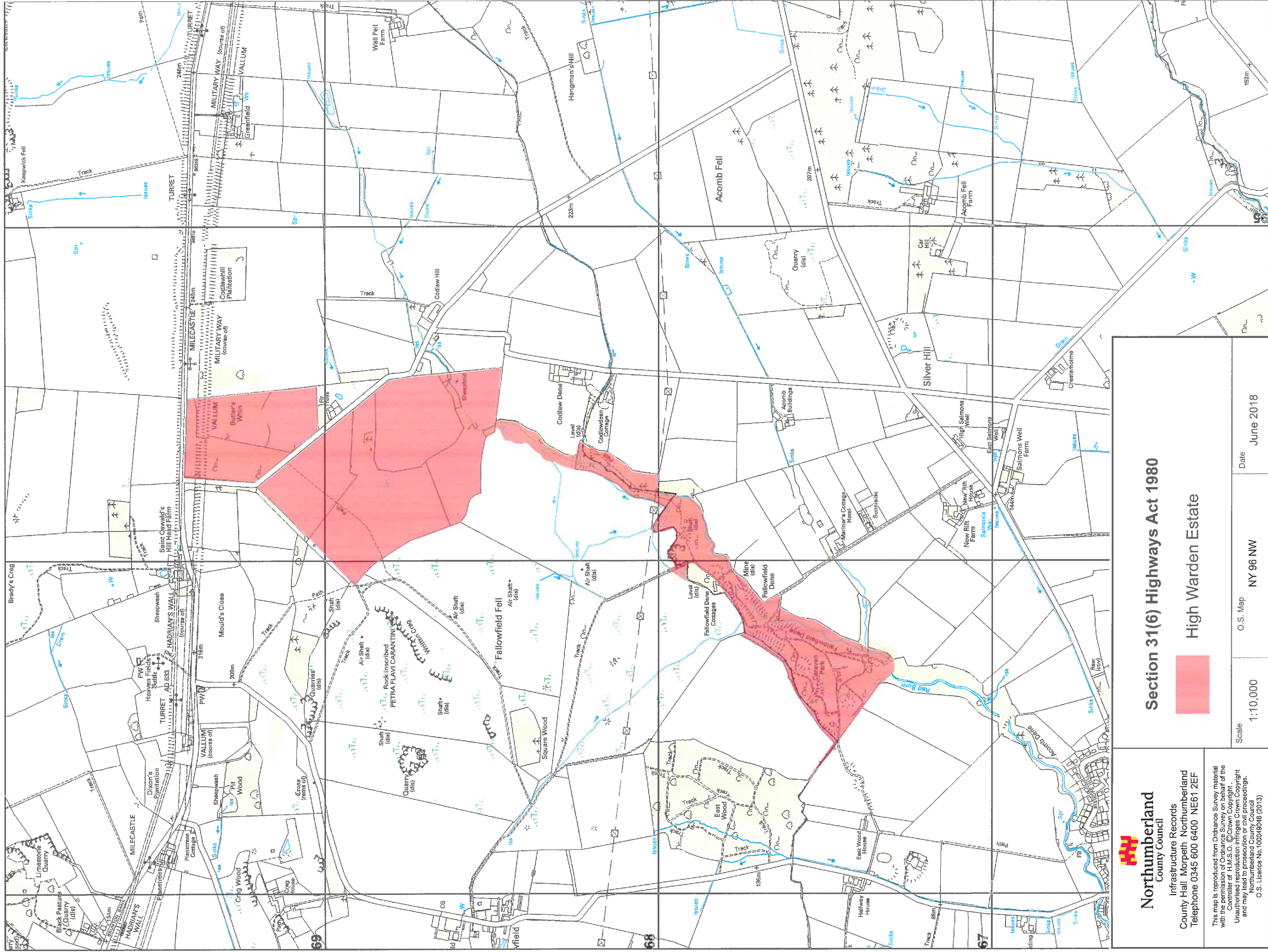


Liam Henry

Legal Services Manager, Northumberland County Council, Morpeth, Northumberland, NE61 2EF
19th June 2018



 <p>Northumberland County Council Infrastructure Records County Hall, Morpeth, Northumberland Telephone 0345 600 6400 NE61 2EF</p>	<p>Section 31(6) Highways Act 1980</p> <p> High Warden Estate</p>		<p>Scale 1:10,000</p>	<p>O.S. Map NY 86 NE, NY 96 NW</p>	<p>Date June 2018</p>
	<p><small>This map is reproduced from Ordnance Survey material with the permission of Ordnance Survey on behalf of the Controller of H.M.S.O. © Crown Copyright. Unauthorised reproduction infringes Crown Copyright and may lead to prosecution or civil proceedings. Northumberland County Council O.S. Licence No. 100049046 (2013)</small></p>				



Infrastructure Records
 County Hall Morpeth Northumberland
 Telephone 0345 600 6400 NE61 2EF

This map is reproduced from Ordnance Survey material with the permission of Ordnance Survey on behalf of the Controller of H.M.S.O. © Crown Copyright. Unauthorised reproduction infringes Crown Copyright and may lead to prosecution or civil proceedings. Northumberland County Council O.S. Licence No. 100049046 (2013)

Section 31(6) Highways Act 1980

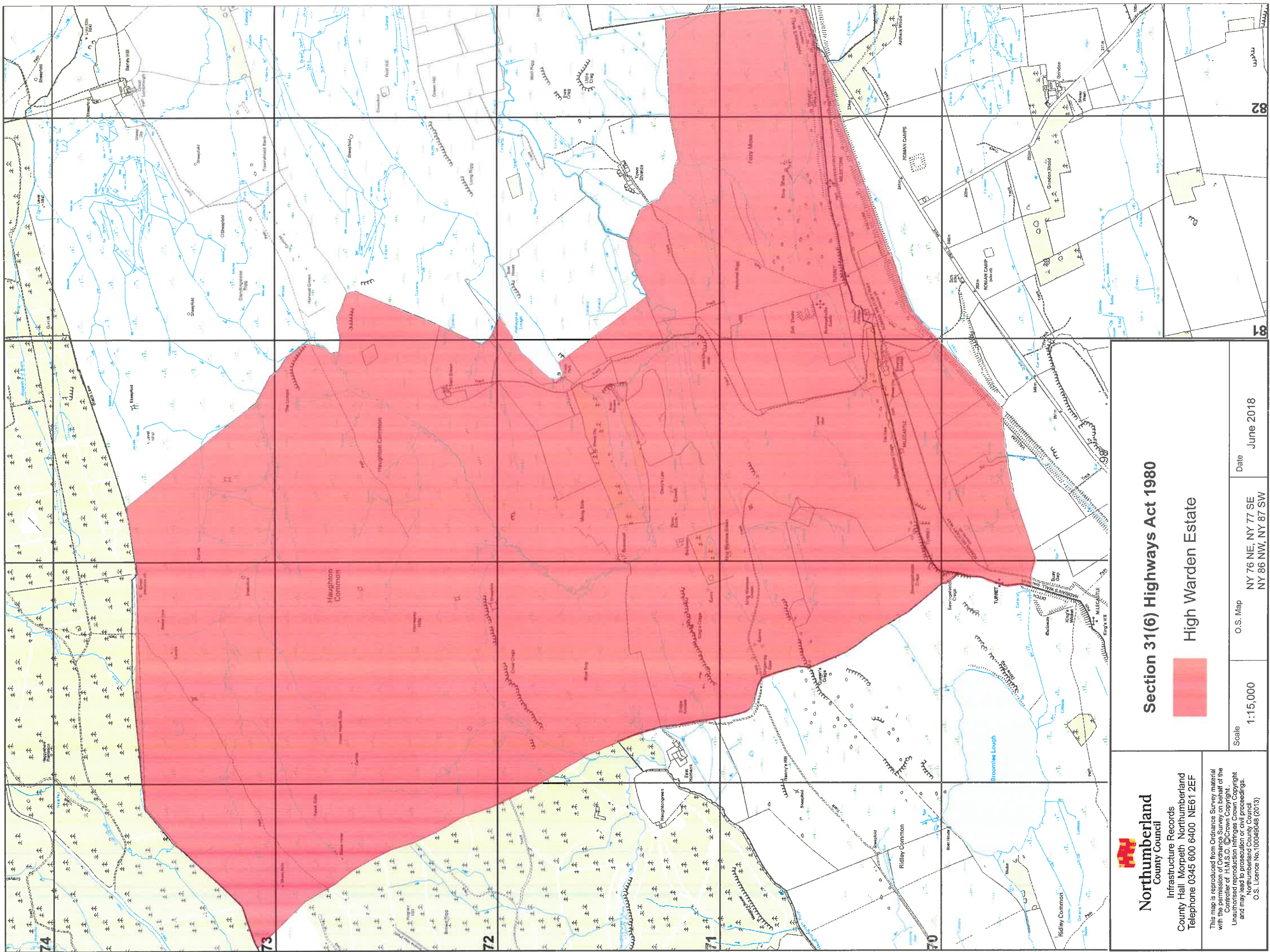


High Warden Estate

Scale
 1:10,000

O.S. Map
 NY 96 NW

Date
 June 2018



Northumberland
County Council

Infrastructure Records
County Hall Morpeth Northumberland
Telephone 0345 600 6400 NE61 2EF

This map is reproduced from Ordnance Survey material with the permission of Ordnance Survey on behalf of the Controller of H.M.S.O. © Crown Copyright. Unauthorised reproduction infringes Crown Copyright and may lead to prosecution or civil proceedings. Northumberland County Council O.S. Licence No. 100049048 (2013)

Section 31(6) Highways Act 1980



High Warden Estate

Scale
1:15,000

O.S. Map
NY 76 NE, NY 77 SE
NY 86 NW, NY 87 SW

Date
June 2018

<p>Northumberland County Council</p> <p>Infrastructure Records County Hall Morpeth Northumberland Telephone 0345 600 6400 NE61 2EF</p> <p>This map is reproduced from Ordnance Survey material with the permission of Ordnance Survey on behalf of the Controller of H.M.S.O. © Crown Copyright. Unauthorised reproduction infringes Crown Copyright and may lead to prosecution or civil proceedings. Northumberland County Council O.S. Licence No. 100049048 (2013)</p>	<p>Scale 1:15,000</p> <p>O.S. Map NY 76 NE, NY 77 SE NY 86 NW, NY 87 SW</p> <p>Date June 2018</p>
---	---

82

81

74

73

72

71

70