

STATUTORY DECLARATION

HIGHWAYS ACT 1980 SECTION 31 (6)

I AVERIL HAROLD DO SOLEMNLY AND SINCERELY DECLARE as follows:


1. The Woodland Trust, a company limited by guarantee and registered charity no. 294344, is and has been since 22 February 1985 the owner of the land known as Hartburn Glebe, Hartburn more particularly delineated on the plan accompanying this declaration and thereon edged red.
2. On the 18 January 2002 the Woodland Trust deposited with Northumberland County Council, being the appropriate Council, a statement accompanied by a plan delineating our property by red edging which stated that:
  - the ways coloured purple on the said plan and on the plan accompanying this declaration had been dedicated as footpaths
  - no other ways had been dedicated as highways over our property.
3. No additional ways have been dedicated over the land edged red on the plan accompanying this declaration since the statement dated 18 January 2002 referred to in 2 above [other than those footpaths marked in the appropriate colour on the plan accompanying this declaration] and at the present time the Woodland Trust has no intention of dedicating any more public rights of way over its property.

AND I MAKE this solemn declaration on the *28* day of *June* 2011 conscientiously believing it to be true and by virtue of the Statutory Declarations Act 1835.







Declared at: The Woodland Trust, Kempton Way, Grantham, Lincolnshire, NG31 6LL

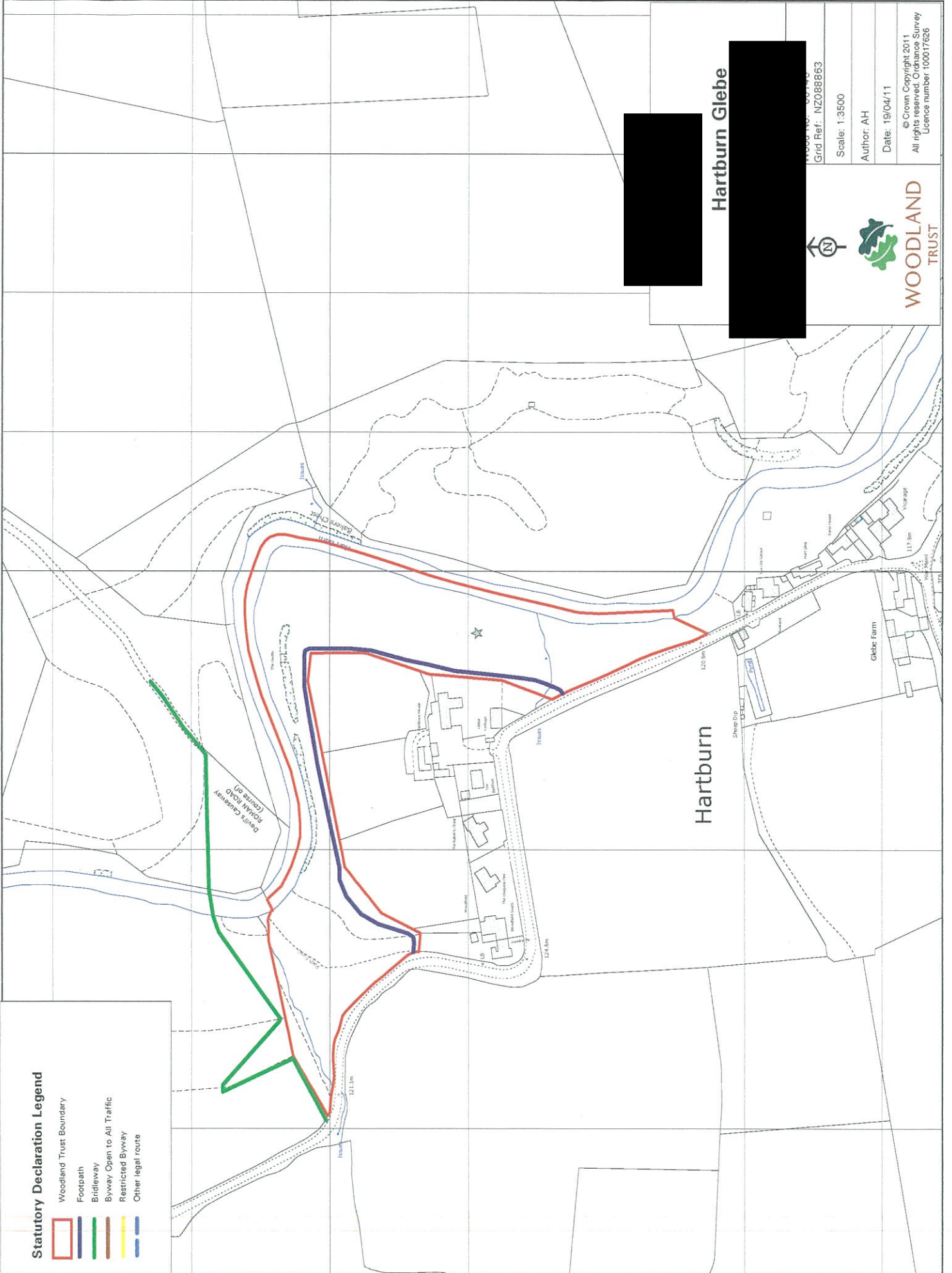
Averil Harold (Mrs)   
Legal Officer authorised to sign on behalf of the Woodland Trust

Before me, Nicola Briggs, Solicitor, of Kingswell Watts, Solicitors, Dewsbury, West Yorkshire



**Statutory Declaration Legend**

-  Woodland Trust Boundary
-  Footpath
-  Bridleway
-  Byway Open to All Traffic
-  Restricted Byway
-  Other legal route



**Hartburn Glebe**



**WOODLAND TRUST**

WOODLAND TRUST  
Grid Ref: NZ088863

Scale: 1:3500

Author: AH

Date: 19/04/11

© Crown Copyright 2011  
All rights reserved. Ordnance Survey  
Licence number 100017626