

DEPOSIT OF STATEMENT AND PLAN

SECTION 31(6) HIGHWAYS ACT 1980


To Northumberland County Council:

1. I have since March 2013 been the owner within the meaning of the above section of the land at Harlow Hill Horsley Northumberland more particularly delineated on the plan accompanying this statement and thereon edged red and I have since September 2013 been the owner within the meaning of the above section of the land at Dunslaw Holm Horsley Northumberland more particularly delineated on the plan accompanying this statement and thereon edged blue.
2. The aforementioned land lies in the Parish of Harlow Hill.
3. The ways coloured brown on the said plan has been dedicated as footpaths.
4. No other ways over the land have been dedicated as highways.
5. The deposit shall comprise this statement and accompanying plan

Signed 

Graham Frederick Charles Mellstrom  
Glen House Glen Road Grayshott Hindhead Surrey GU26 6NF

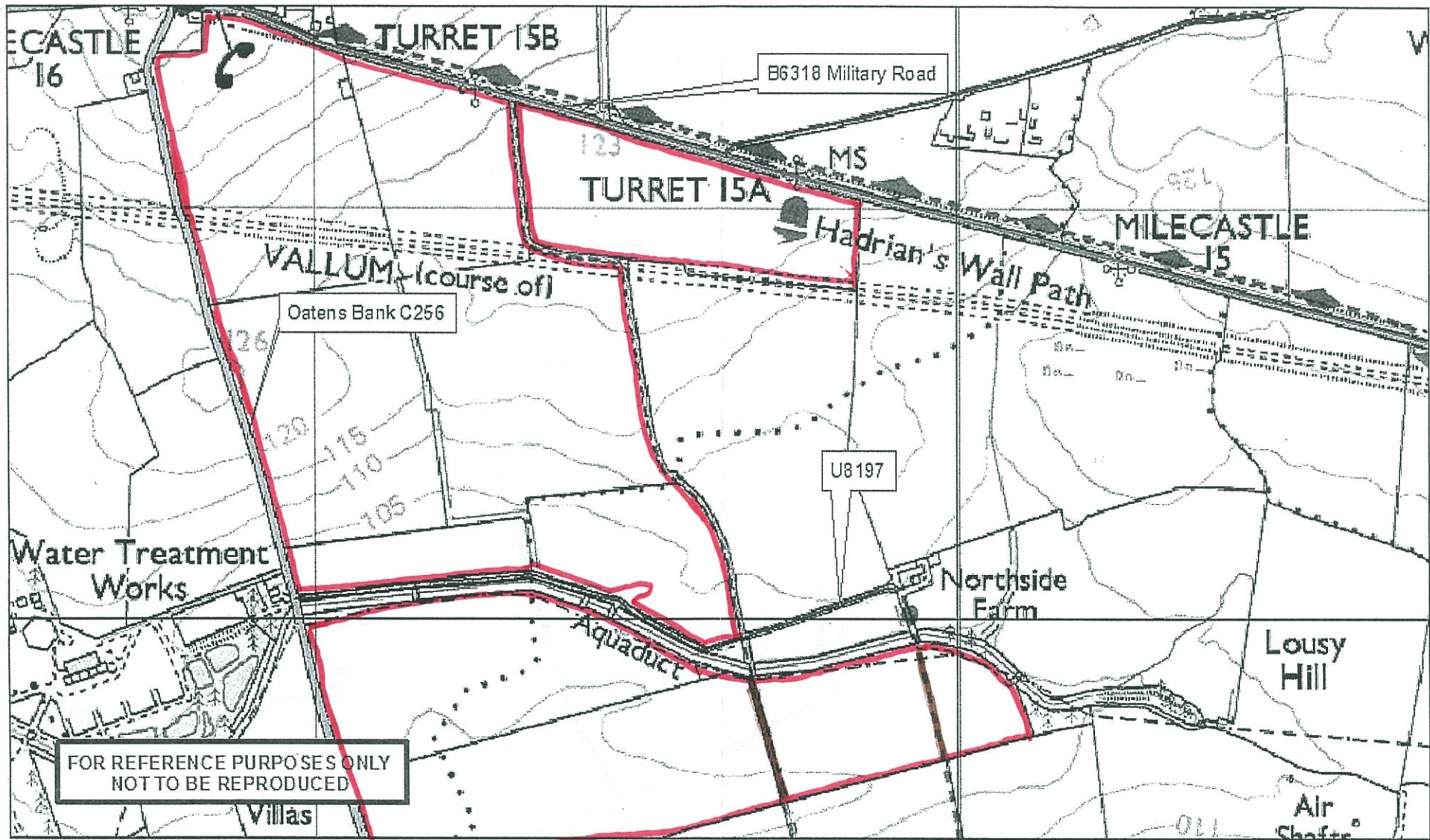
Date ..... 23-9-13, .....

  
Signature of Witness

Name of Witness MR G. KNOWLES

Address of Witness 19 WOODSIDE CLOSE, BORDON  
HANTS GU35 0HE

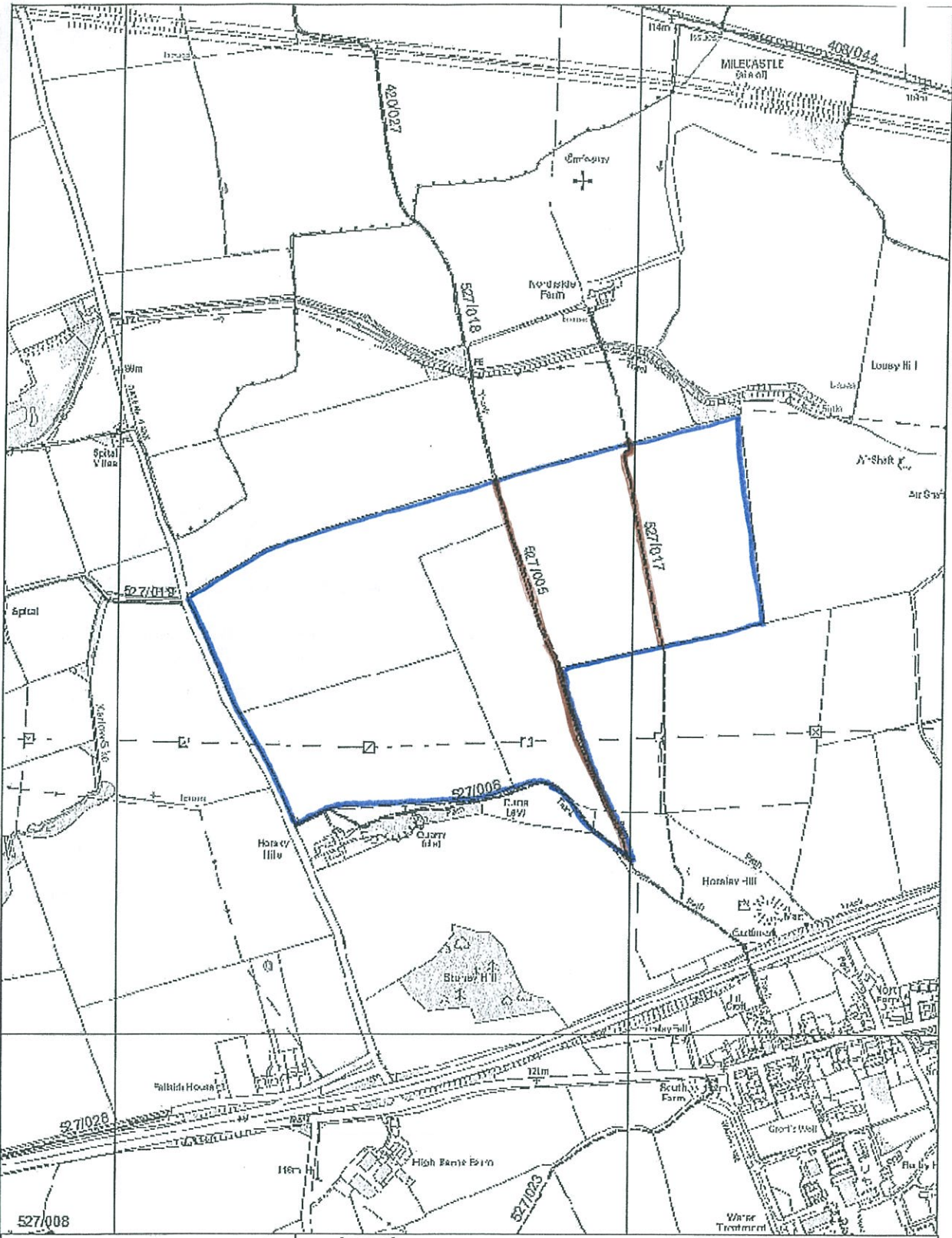
Occupation of Witness Secretary.



FOR REFERENCE PURPOSES ONLY  
NOT TO BE REPRODUCED

|  |  |  |             |              |
|--|--|--|-------------|--------------|
| <p><b>Northumberland</b><br/>Northumberland County Council</p>   | <p>Network Management<br/>Information System</p>   | <p>Title: Adopted Highways<br/>at Horsley NE15 0LZ</p> |             |              |
| <p>Northumberland County Council<br/>County Hall<br/>100 Northumberland Street<br/>Newcastle NE5 1 2EF Tel: 01670 533000</p> | <p><small>This map is reproduced from Ordnance Survey material with the permission of Ordnance Survey on behalf of the Controller of Her Majesty's Stationery Office. Crown Copyright. Unauthorised reproduction infringes Crown Copyright and may lead to prosecution or civil proceedings. Licence no. 100049245 (2008).</small></p> | <p>B6318</p>   | <p>C256</p> | <p>U8167</p> |
| <p>Drn:<br/>SS</p>   | <p>Date:<br/>25/02/13</p>  | <p>Scale:<br/>NTS</p>                                  |             |              |





**Northumberland**  
**Northumberland County Council**  
 Sustainable Transport

Contact: John McErlane  
 Telephone: 01670 624136  
 Email: John.McErlane@northumberland.gov.uk

- Legend**
- Footpath
  - Brickway
  - Restricted Byway
  - Byway Open to All Traffic

This is a computer generated extract of the Working Copy of the Definitive Map of Public Rights of Way

Scale: 1:10,000

This map is reproduced from Ordnance Survey material with the permission of Ordnance Survey on behalf of the Controller of Her Majesty's Stationary Office. Crown Copyright. Unauthorised reproduction infringes Crown Copyright and may lead to prosecution or civil proceedings. License no. 100043048(2010).