

**Form CA17**

**Notice of landowner deposits under section 31 (6) of the Highways Act 1980  
Northumberland County Council**

An application to deposit a Map and Statement under section 31(6) of the Highways Act 1980 has been made in relation to the land described below and shown highlighted in red on the accompanying map.

**PLEASE NOTE:**

**This deposit may affect rights over the land described below. Deposits made under section 31(6) of the Highways Act 1980 may prevent deemed dedication of public rights of way over such land under section 31 (1) of that Act. Please see guidance at <http://www.defra.gov.uk/rural/protected/greens> for further information.**

Description of the land(s):

**Featherstone Park Estate, Greenhead, Brampton, CA8 7JT**

Name of Parish(es) in which the land(s) is situated:

**Featherstone, Greenhead and Haltwhistle**

The deposit was submitted by Sam Cole of GSC Grays on behalf of A Newall, and was received by this authority on 10th December 2021.

The authority maintains a register of maps, statements and declarations deposited under section 31A of the Highways Act 1980 and section 15B of the Commons Act 2006.


This register can be accessed online at

[www.northumberland.gov.uk/Planning/Land.aspx#landownerstatements](http://www.northumberland.gov.uk/Planning/Land.aspx#landownerstatements)

or can be inspected free of charge at the relevant address below at the times indicated below:

Infrastructure Records Management Team,  
County Hall, Morpeth, NE61 2EF  
(9 am to 5 pm Monday to Thursday, and 9 am - 4:30 pm on Fridays)

Signed on behalf of Northumberland County Council



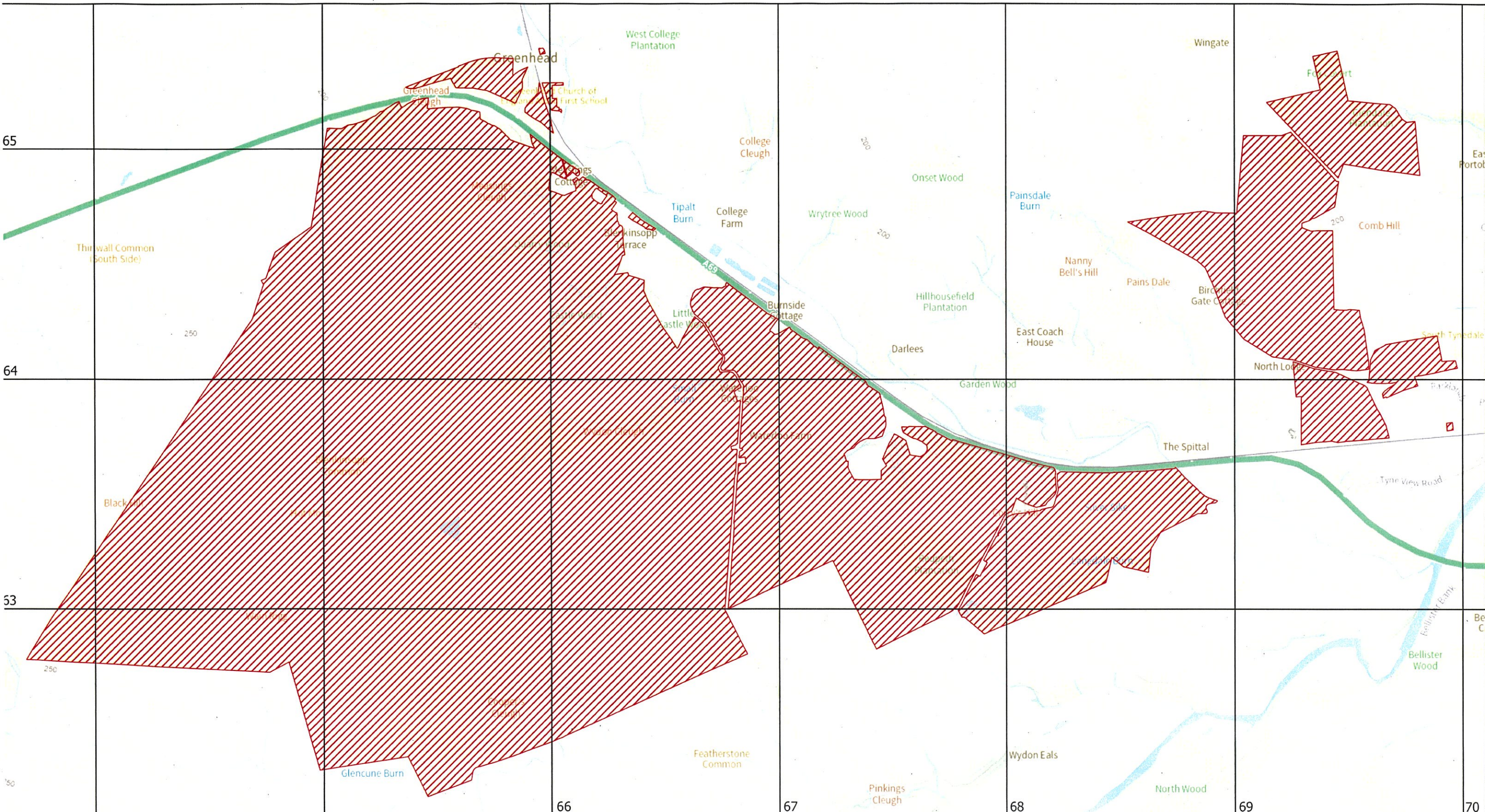
Neil Masson

Senior Manager - Legal Services

Northumberland County Council, Morpeth, Northumberland, NE61 2EF


18<sup>th</sup> January 2023





  
**Northumberland**  
 County Council  
 Infrastructure Records, Local Services,  
 County Hall, Morpeth, Northumberland, NE61 2EF  
 • Tel: 0345 600 6400

**Section 31(6) Highways Act 1980**

 Featherstone Park Estate

64 65 66 67 68 69 70

52 53 54 55 56 57 58 59 60 61 62 63 64 65

This map is reproduced from Ordnance Survey material with the permission of Ordnance Survey on behalf of the Controller of His Majesty's Stationary Office Crown Copyright. Unauthorised reproduction infringes Crown Copyright and may lead to prosecution or civil proceedings. License No. 100049048 (2013).

Scale: 1:16,000

O.S. Map: NY 66 NE, NY 66 SE & NY 66 SW

Date: November 2022