

Form CA17
Notice of landowner deposits under section 31 (6) of the Highways Act 1980
Northumberland County Council

An application to deposit a Declaration under section 31(6) of the Highways Act 1980 has been made in relation to the land described below and shown highlighted in red on the accompanying maps.

PLEASE NOTE:

This deposit may affect rights over the land described below. Deposits made under section 31(6) of the Highways Act 1980 may prevent deemed dedication of public rights of way over such land under section 31 (1) of that Act. Please see guidance at <http://www.defra.gov.uk/rural/protected/greens> for further information.

Description of the land(s):

Dunstanburgh Farms,

Land at Newton-by-the-Sea, Alnwick, NE66 3EB

Land at Dunstan Square, Embleton, Alnwick, NE66 3DT

Land at Dunstan Steads, Embleton, Alnwick, NE66 3DT

Land at Hepscott, Morpeth, NE61 6LZ

Name of Parish(es) in which the land(s) is situated:

Newton-by-the-Sea, Craster, Hepscott.

The deposit was submitted by George F White and was received by this authority on 3rd September 2019.

The authority maintains a register of maps, statements and declarations deposited under section 31A of the Highways Act 1980 and section 15B of the Commons Act 2006.

This register can be accessed online at www.northumberland.gov.uk/default.aspx?page=16632 or can be inspected free of charge at the relevant address below at the times indicated below:

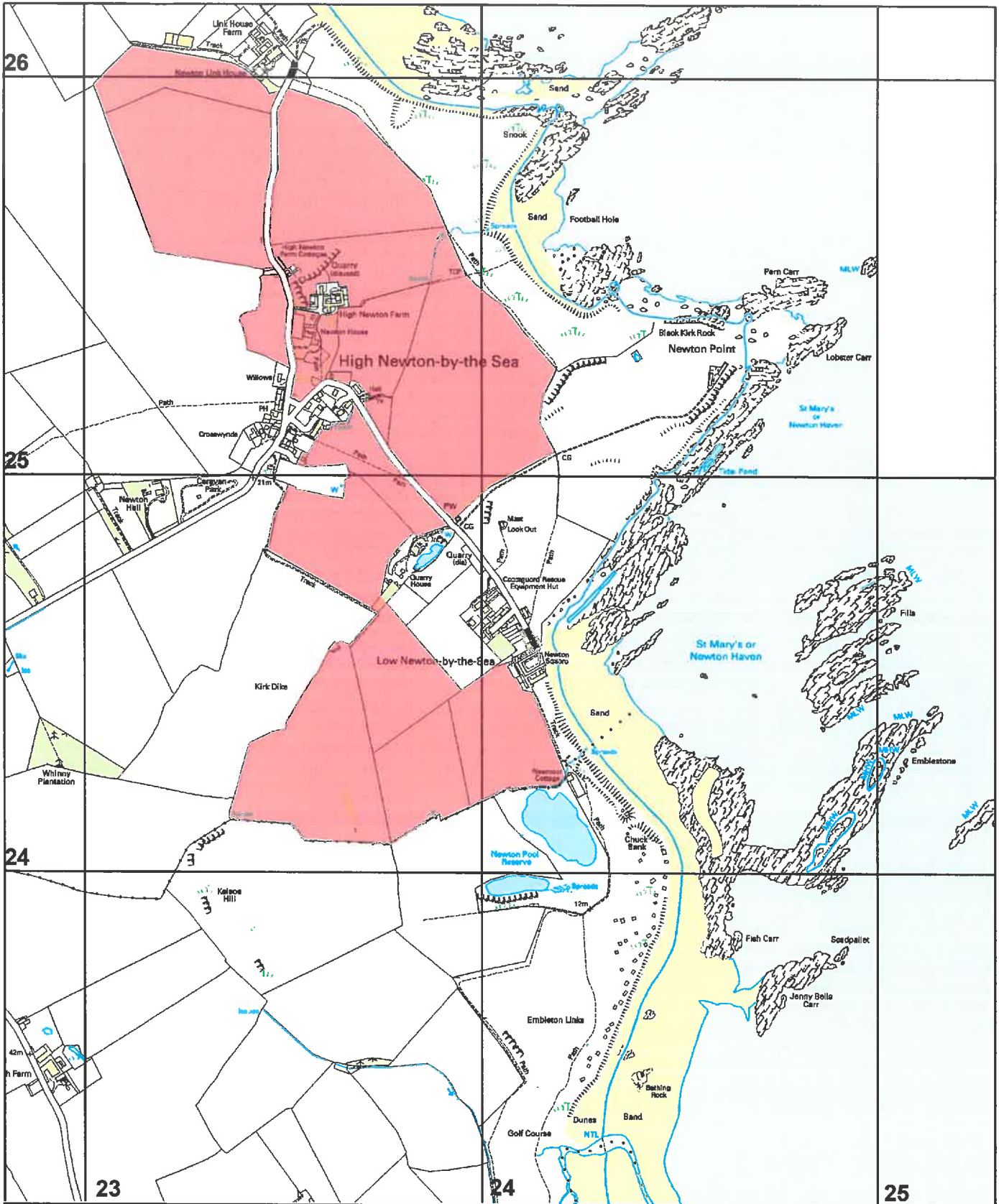
The Section 31(6) element: Infrastructure Records Management Team, County Hall, Morpeth, NE61 2EF (9 am to 5 pm Monday to Thursday, and 9 am - 4:30 pm on Fridays)

Signed on behalf of Northumberland County Council



Liam Henry

Legal Services Manager, Northumberland County Council, Morpeth, Northumberland, NE61 2EF
7th November 2019



Northumberland
County Council

Infrastructure Records
Local Services
County Hall Morpheth Northumberland
NE61 2EF

Section 31(6) Highways Act 1980



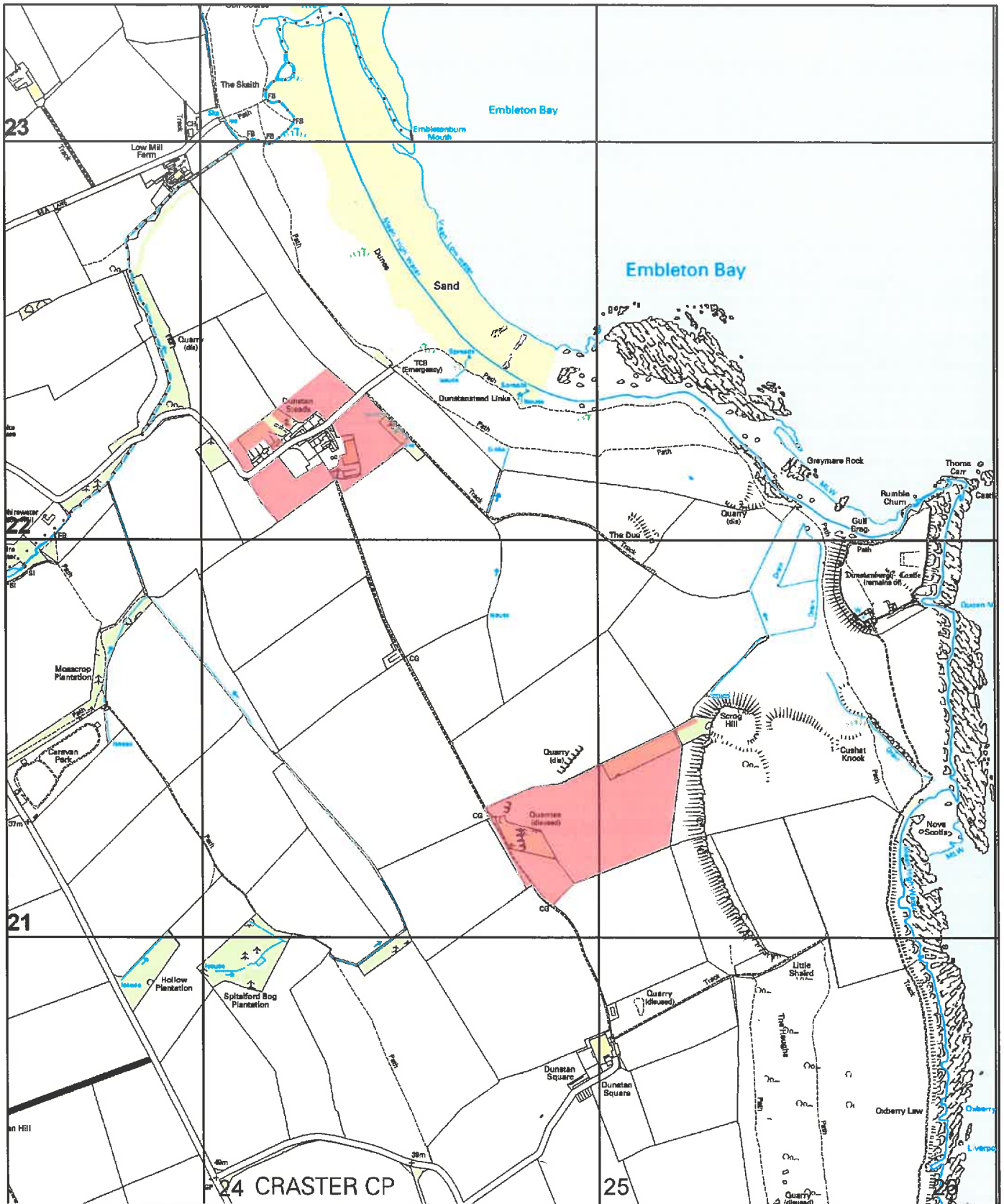
Dunstanburgh Farms

This map is reproduced from Ordnance Survey material with the permission of Ordnance Survey on behalf of the Controller of H.M.S.O. © Crown Copyright. Unauthorised reproduction infringes Crown Copyright and may lead to prosecution or civil proceedings. Northumberland County Council O.S. Licence No.100049048 (2013)

Scale
1:10,000

O.S. Map
NU 22 NW/SW

Date
June 2019



Northumberland
 County Council
 Infrastructure Records
 Local Services
 County Hall Morpeth Northumberland
 NE61 2EF

Section 31(6) Highways Act 1980



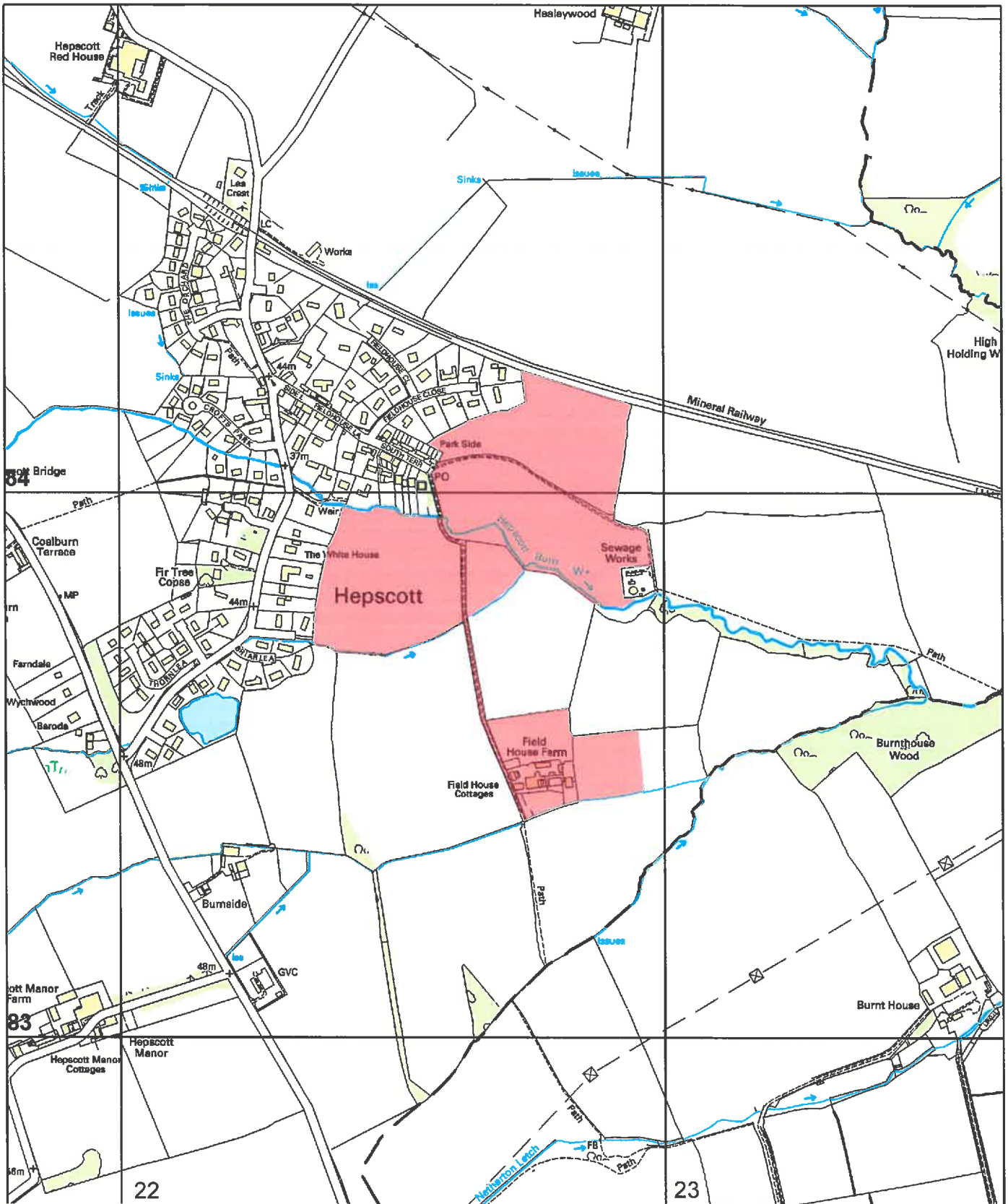
Dunstanburgh Farms

This map is reproduced from Ordnance Survey material
 with the permission of Ordnance Survey on behalf of the
 Controller of H.M.S.O. © Crown Copyright.
 Unauthorised reproduction infringes Crown Copyright
 and may lead to prosecution or civil proceedings.
 Northumberland County Council
 O.S. Licence No.100049048 (2013)

Scale
 1:10,000

O.S. Map
 NU 22 SW

Date
 June 2019



22

23



Northumberland
County Council

Infrastructure Records

Local Services

County Hall Morpeth Northumberland
NE61 2EF

Section 31(6) Highways Act 1980



Dunstanburgh Farms

This map is reproduced from Ordnance Survey material with the permission of Ordnance Survey on behalf of the Controller of H.M.S.O. © Crown Copyright. Unauthorised reproduction infringes Crown Copyright and may lead to prosecution or civil proceedings. Northumberland County Council O.S. Licence No. 100049048 (2013)

Scale

1:10,000

O.S. Map

NZ 28 SW

Date

June 2019