


DEPOSIT OF STATEMENT AND PLAN

SECTION 31 (6) OF THE HIGHWAYS ACT 1980

To: Northumberland County Council


1. We are and have been since 11<sup>th</sup> August 2000 the owners within the meaning of the above section of the land known as 1 Dunstanburgh Road Craster more particularly delineated on the plan accompanying this statement and therein edged red.
2. The aforementioned land lies in the Parish of Craster.
3. No ways over the land have been dedicated as footpaths.

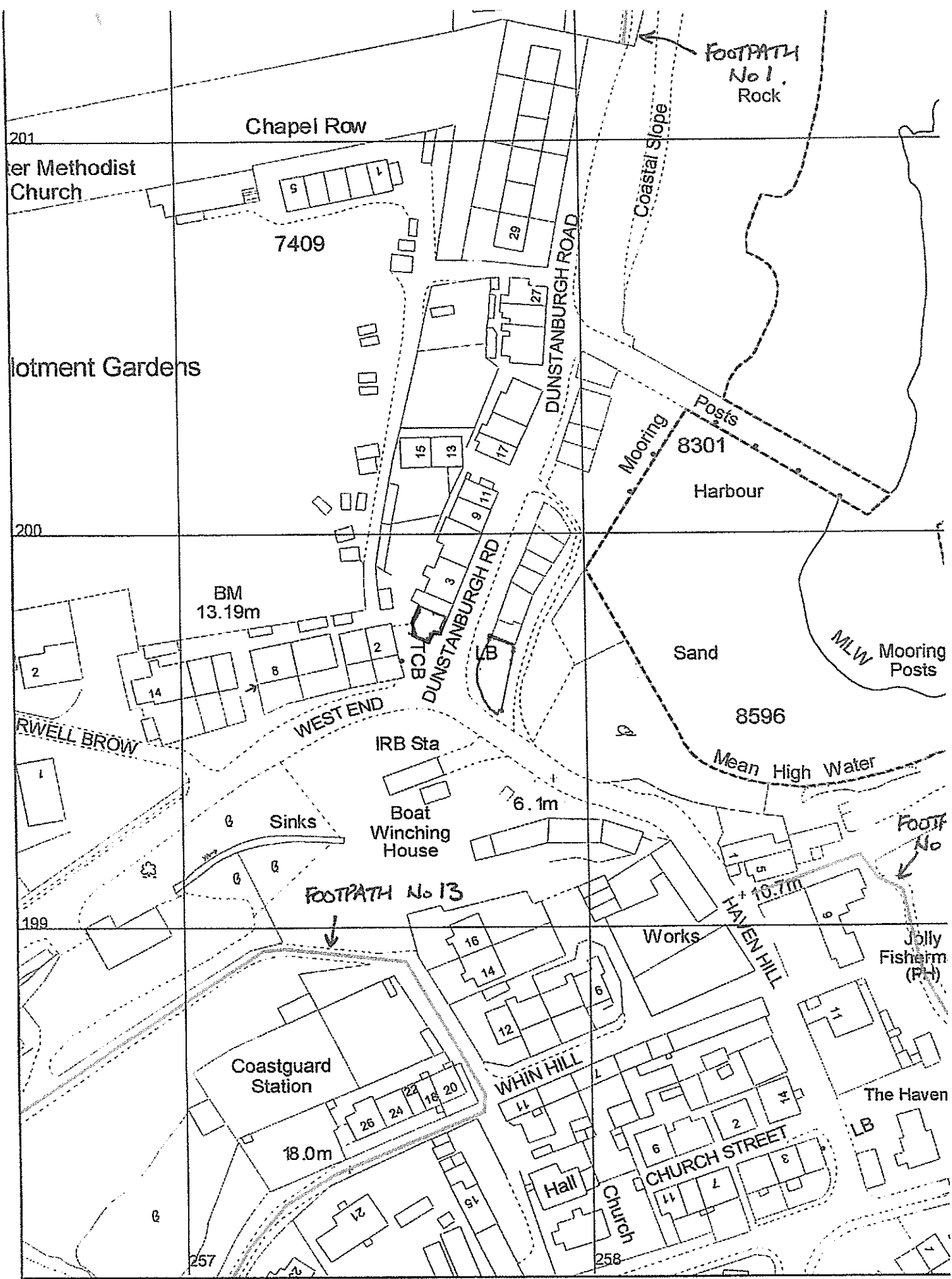
  
Geoffrey Ward Ridley  
The Grange  
Middlepart Farm  
Belsay  
NE20 0HB

  
Diana Danielle Ridley  
The Grange  
Middlepart Farm  
Belsay  
NE20 0HB

24<sup>th</sup> August 2013

Witness

  
MISS JULIE ANNE RISHART  
18 MALLOW GARDENS  
BILLERICAY  
ESSEX, CM12 0ST



**NORTHUMBERLAND**  
**COUNTY COUNCIL**

DATE : 13.05.2002

NORTHUMBERLAND MAP SERVICE

SCALE 1:12

Reproduced from/based upon the Ordnance Survey mapping with the permission of the Controller  
 Majesty's Stationery Office. © Crown copyright. Unauthorised reproduction infringes Crown copyright  
 may lead to prosecution or civil proceedings.

NORTHUMBERLAND COUNTY COUNCIL - O.S. Licence No. LA 076775