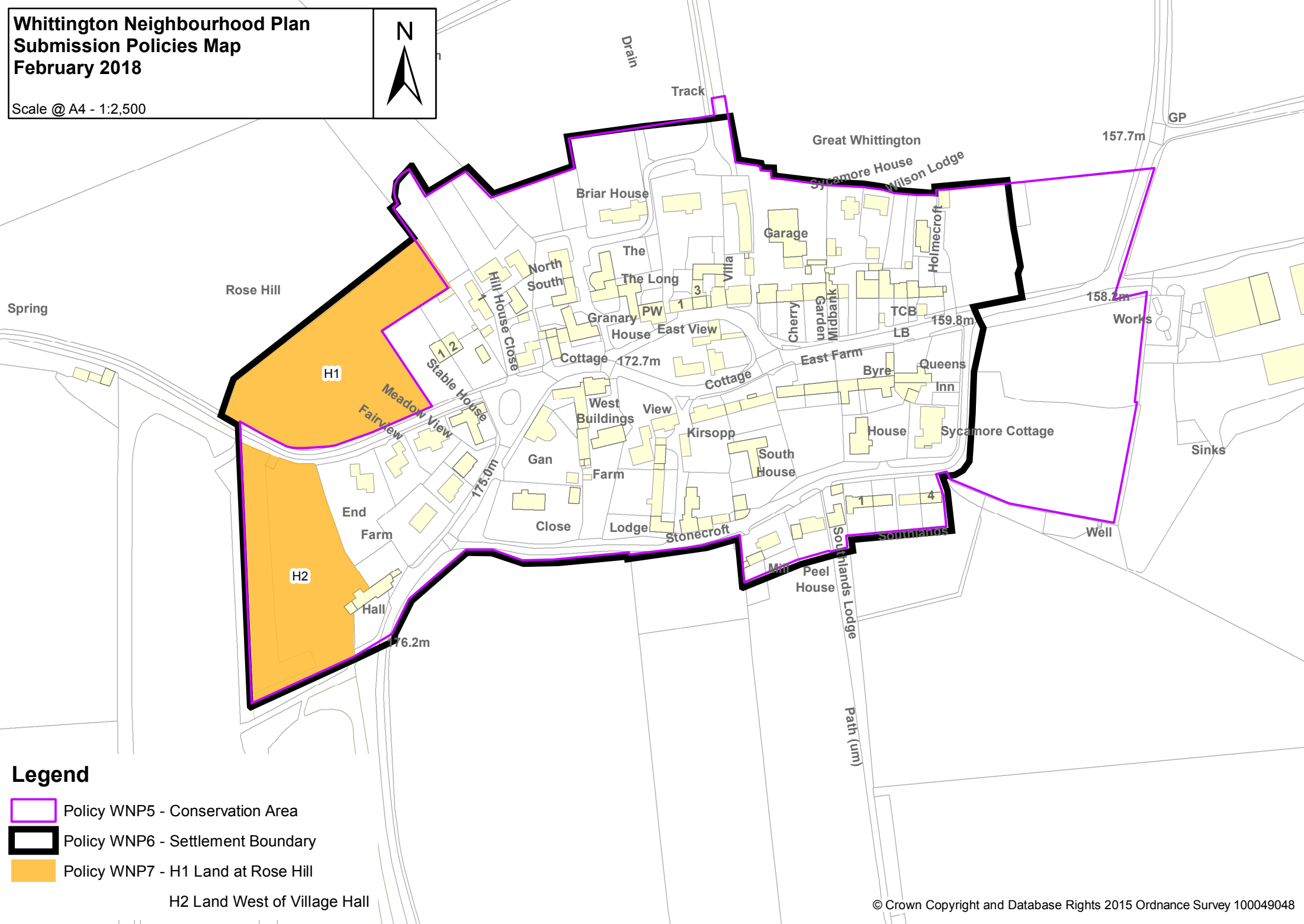






**Whittington Neighbourhood Plan  
Submission Policies Map  
February 2018**

Scale @ A4 - 1:2,500



**Legend**

-  Policy WNP5 - Conservation Area
-  Policy WNP6 - Settlement Boundary
-  Policy WNP7 - H1 Land at Rose Hill
-  H2 Land West of Village Hall