





**Wakworth Submission Draft
Neighbourhood Plan Policies Map
Warkworth Inset
November 2023**



Map Scale @ A2 - 1:6,500

Map Legend

-  Neighbourhood Plan Boundary
-  Policy W1: Area of Outstanding Natural Beauty
-  Policy W2: Settlement Boundary
-  Policy W3: Local Green Space
-  Policy W4: Conservation Area
- Policy W5 – Community facilities
 - CF1 - Post Office and general store
 - CF2 - Warkworth Church of England Primary School NCEAT
 - CF3 - St Lawrence's Church
 - CF4 - Warkworth United Reformed Church
 - CF5 - War Memorial Hall – Castle Street
 - CF6 - Warkworth Cricket Ground
- Policy W6: Sustainable Transport Network
 -  Public Bridleway
 -  Byway Open to All Traffic
 -  Public Footpath

