






Warkworth Neighbourhood Plan Policies Map Referendum Version

July 2024

Map Scale @ A1 - 1:11,000
Inset Map Scale @ A2 - 1:6,500



Map Legend

-  Neighbourhood Plan Boundary
-  Policy W1: Area of Outstanding Natural Beauty
-  Policy W2: Settlement Boundary
-  Policy W3: Local Green Space
-  Policy W1 & W4: Conservation Area

Policy W5 – Community facilities

- CF1 - Post Office and general store
- CF2 - Warkworth Church of England Primary School NCEAT
- CF3 - St Lawrence's Church
- CF4 - Warkworth United Reformed Church
- CF5 - War Memorial Hall – Castle Street
- CF6 - Warkworth Cricket Ground

Policy W6: Sustainable Transport Network

- Public Bridleway
- Byway Open to All Traffic
- Public Footpath

