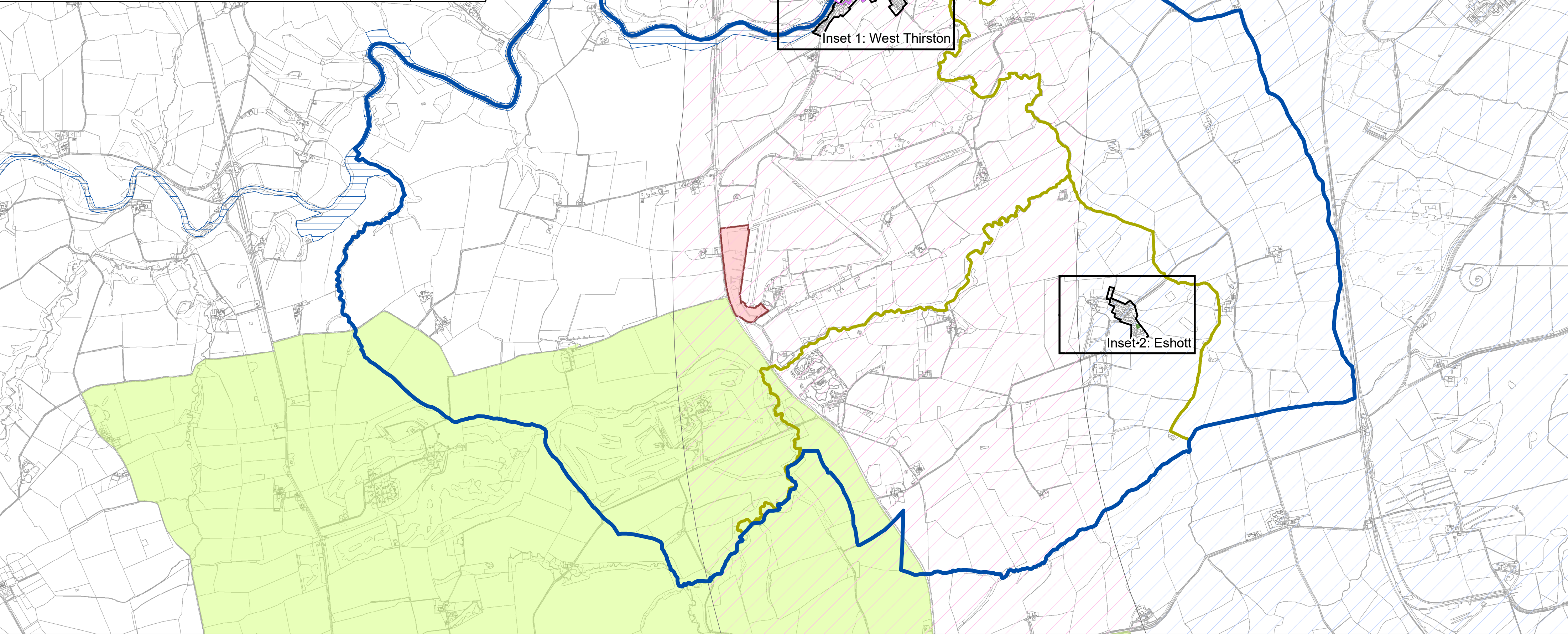



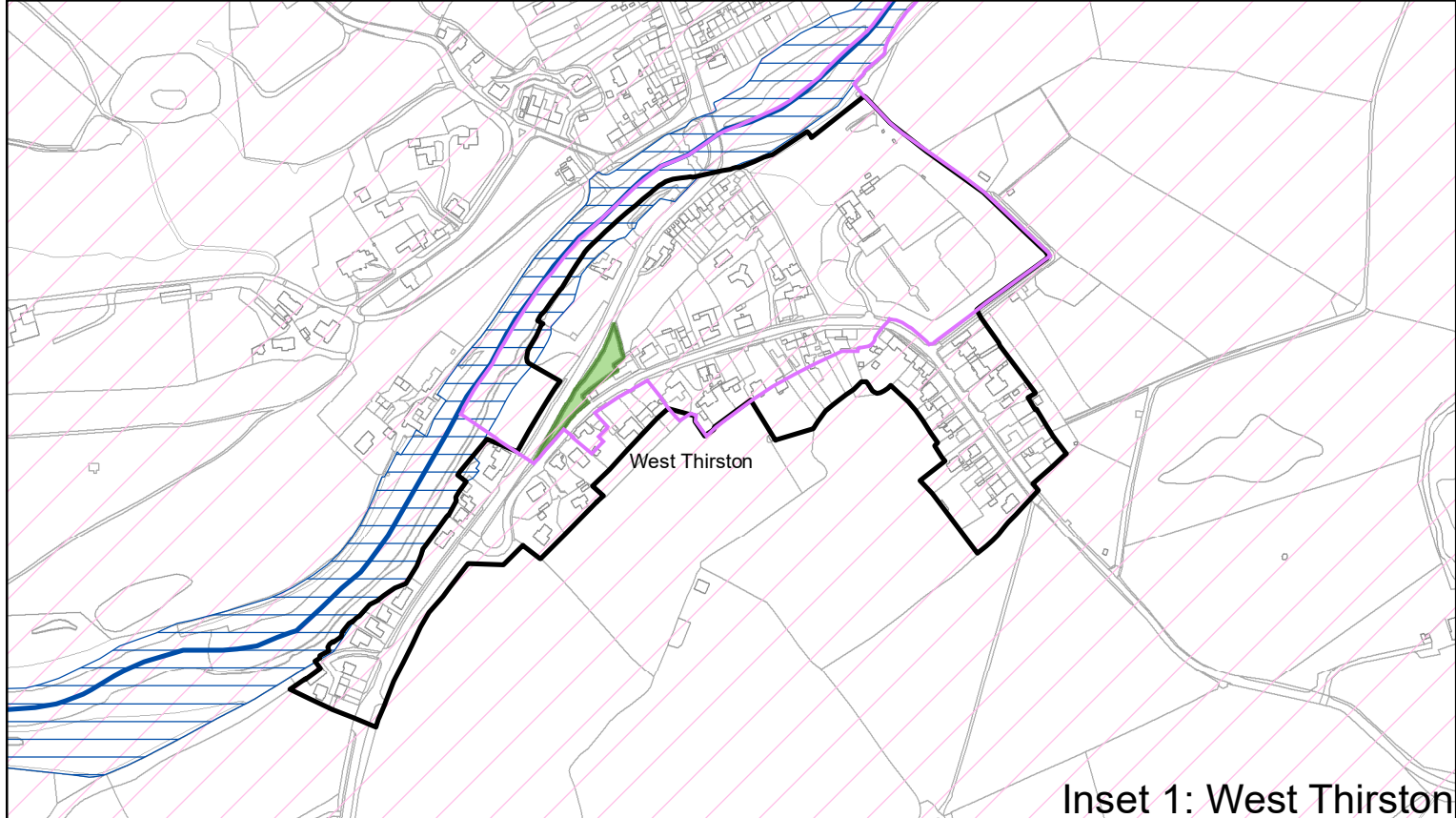
Thirston Neighbourhood Plan Policies Map
Made Version
October 2021

Scale @ A2: 1:20,000
Inset 1 - Scale @ A2: 1:6,500
Inset 2 - Scale @ A2: 1:5,000

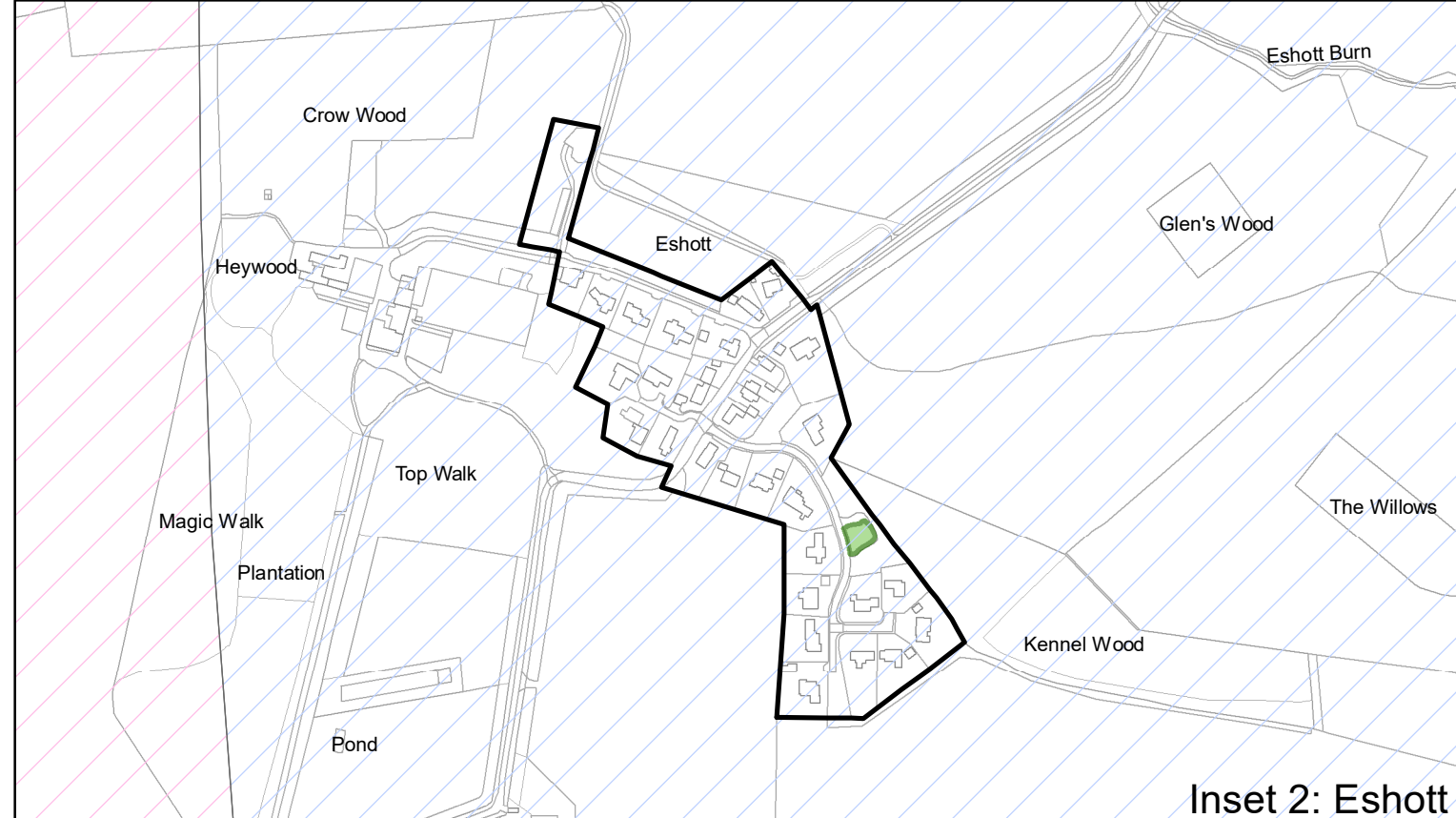


Key

- Neighbourhood Area
- Policy 2: Settlement Boundaries
- Policy 3: Wildlife Corridors and Sites of Special Scientific Interest - Sites of Special Scientific Interest
- Policy 3: Wildlife Corridors and Sites of Special Scientific Interest - Wildlife Corridors
- Policy 4: Coastal Mitigation Service - 7km
- Policy 4: Coastal Mitigation Service - 7-10km
- Policy 5: Local Green Space
- Policy 8: Woodland Burial Site
- Conservation Area
- Local Plan Proposed Green Belt



Inset 1: West Thirston



Inset 2: Eshott