








**Lowick Neighbourhood Plan,
Referendum Version Policies Map Inset 2: Lowick Village
July 2023**

Scale @ A3 - 1:2,000



-  Policy L1: Community Facilities
-  Policy L2: Local Green Spaces
-  Policy L3: Settlement Boundary
-  Policy L6: Coastal Mitigation Service - 7-10km
-  Policy L6: Coastal Mitigation Service - 7km
-  Policy L13: Non-Designated Heritage Assets
-  Listed Building

- 1:** 3 Main Street - Western House
- 2:** 3 Main Street - the Coach House
- 3:** The Black Bull Inn
- 4:** Lowick Farm Buildings
- 5:** 23 & 25 Main Street - 2 of 5 cottages
- 6:** Cottages - 35 - 39 Main Street
- 7:** Garden House, Main Street
- 8:** Garden Cottage, Main Street
- 9:** The White Swan Inn
- 10:** Jubilee Chapel [Methodist, disused]
- 11:** Lowick Village Hall
- 12:** Former Commercial Inn, Green Close
- 13:** Cottages, Cheviot View
- 14:** Cottages, 59 - 71 Main Street

-  Policy L14: Historic Core

