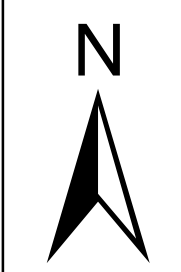










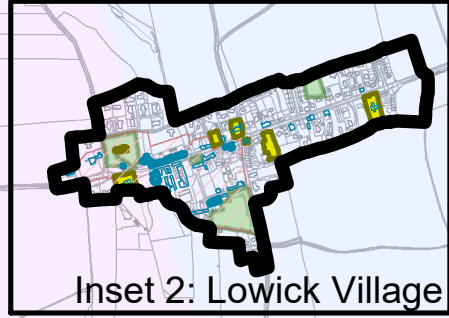


**Lowick Neighbourhood Plan,
Post-Examination Policies Map,
March 2023**

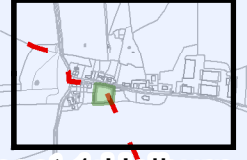
Map Scale @ A2 - 1:20,000
Inset 1 Scale @ A2 - 1:3,000



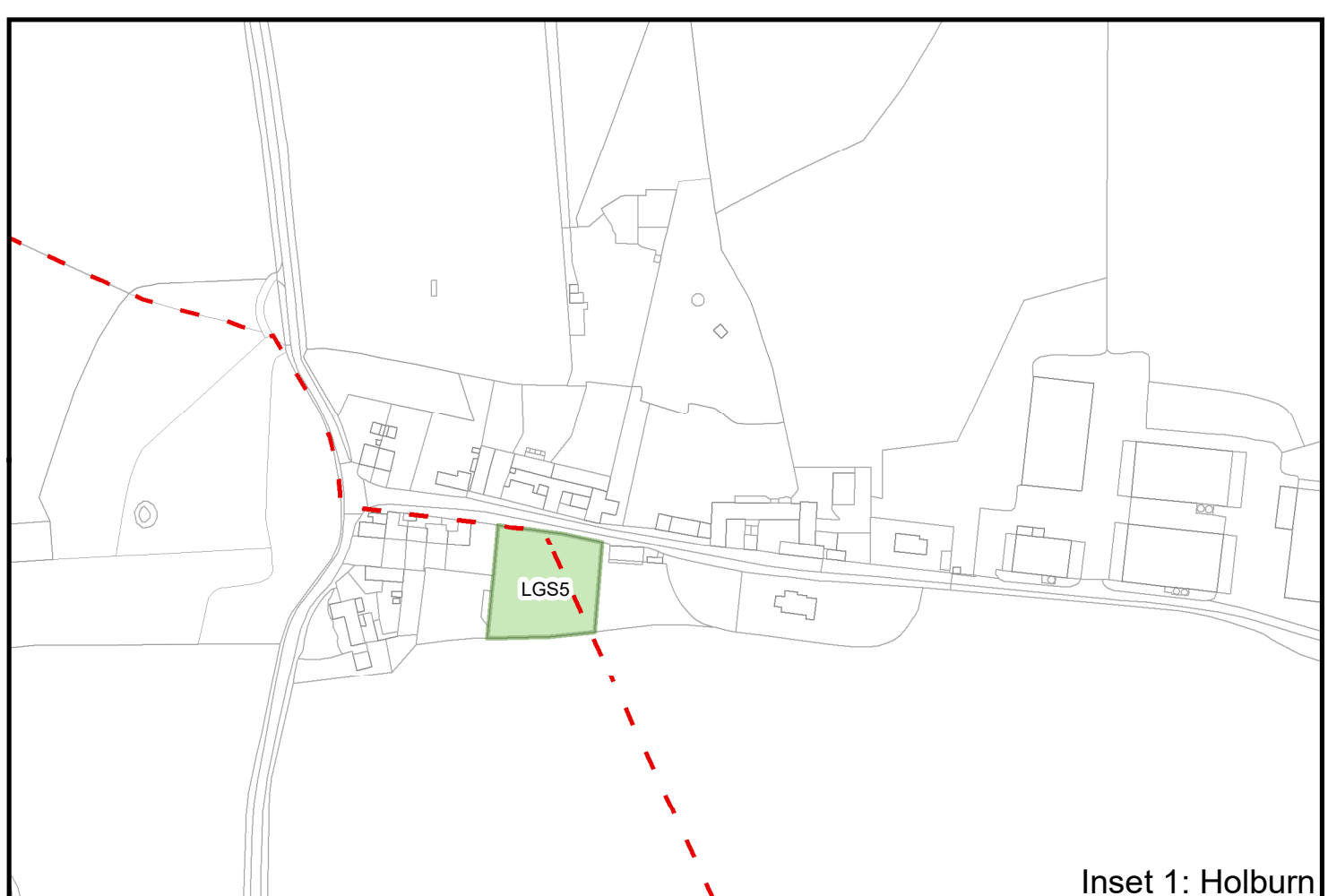
-  Neighbourhood Area
-  Policy L1: Community Facilities
-  Policy L2: Local Green Spaces
-  Policy L3: Settlement Boundary
-  Policy L6: Coastal Mitigation Service - 7-10km
-  Policy L6: Coastal Mitigation Service - 7km
-  Policy L14: Historic Core
-  Policy L13: Non-Designated Heritage Assets
-  Listed Building
-  Circular Walking Route



Inset 2: Lowick Village



Inset 1: Holburn



Inset 1: Holburn