







Haydon Neighbourhood Plan Policies Map (Green Infrastructure) Referendum Version Haydon Bridge Inset June 2022

Inset Scale @ A2 - 1:4,000



-  Policy H9: Local Wildlife and Geological Sites
-  Policy H9: Ancient Woodland
-  Policy H10: Other Green Infrastructure
-  Policy H11: Local Green Space
-  Policy H12: Protected Open Space

