







Inset Scale @ A2 - 1:4,000



-  Policy H9: Local Wildlife and Geological Sites
 Policy H9: Ancient Woodland
 Policy H10: Other Green Infrastructure
 Policy H11: Local Green Space
 Policy H12: Protected Open Space

