


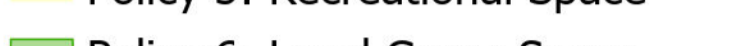






**Belford Neighbourhood Plan
Made Version Policies Map
April 2024**

Map Scale @A1 - 1:21,000
Inset Map Scale @ A2 - 1:5,000



Map Legend

-  Belford Neighbourhood Plan Area
-  Settlement Boundary
-  Policy 13: Conservation Area
-  Policy 4: Community Facilities
-  Policy 5: Recreational Space
-  Policy 6: Local Green Space
-  Policy 10: Belford Industrial Estate
-  Policy 17: Belford Valued Landscape
-  Belford Primary Shopping Area

