



















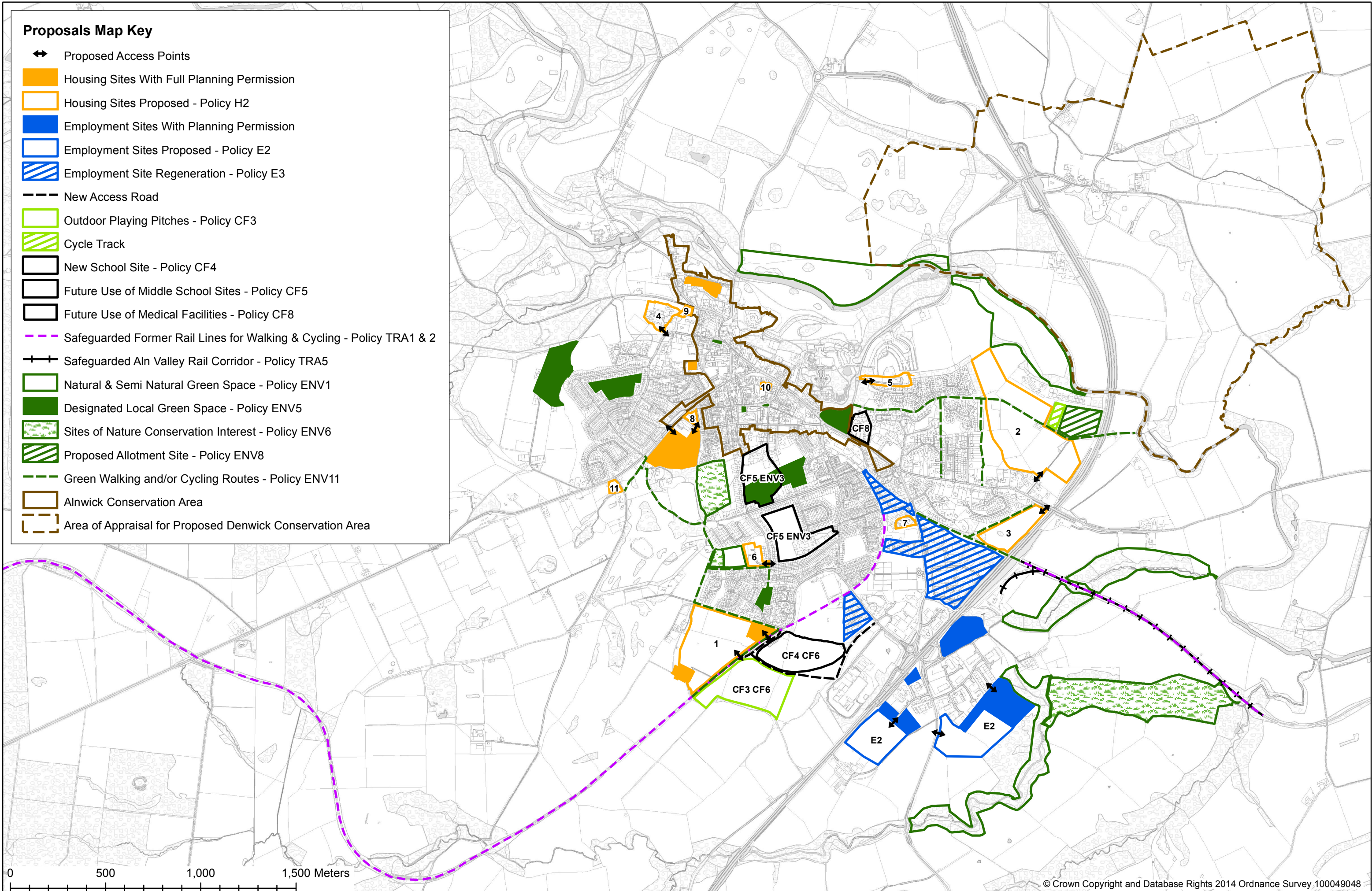


Proposals Map Key

- ↔ Proposed Access Points
-  Housing Sites With Full Planning Permission
-  Housing Sites Proposed - Policy H2
-  Employment Sites With Planning Permission
-  Employment Sites Proposed - Policy E2
-  Employment Site Regeneration - Policy E3
-  New Access Road
-  Outdoor Playing Pitches - Policy CF3
-  Cycle Track
-  New School Site - Policy CF4
-  Future Use of Middle School Sites - Policy CF5
-  Future Use of Medical Facilities - Policy CF8
-  Safeguarded Former Rail Lines for Walking & Cycling - Policy TRA1 & 2
-  Safeguarded Aln Valley Rail Corridor - Policy TRA5
-  Natural & Semi Natural Green Space - Policy ENV1
-  Designated Local Green Space - Policy ENV5
-  Sites of Nature Conservation Interest - Policy ENV6
-  Proposed Allotment Site - Policy ENV8
-  Green Walking and/or Cycling Routes - Policy ENV11
-  Alnwick Conservation Area
-  Area of Appraisal for Proposed Denwick Conservation Area



© Crown Copyright and Database Rights 2014 Ordnance Survey 100049048

