

**Northumberland Local Plan - Publication Draft Plan (Regulation 19) - Policies
Map Erratum**

January 2019

Policy TCS 5 - Key shopping frontages

Blyth

The key shopping frontage in Blyth is shown incorrectly on the policies map.

Figure 1: Blyth Key shopping frontage as shown on the Policies Map

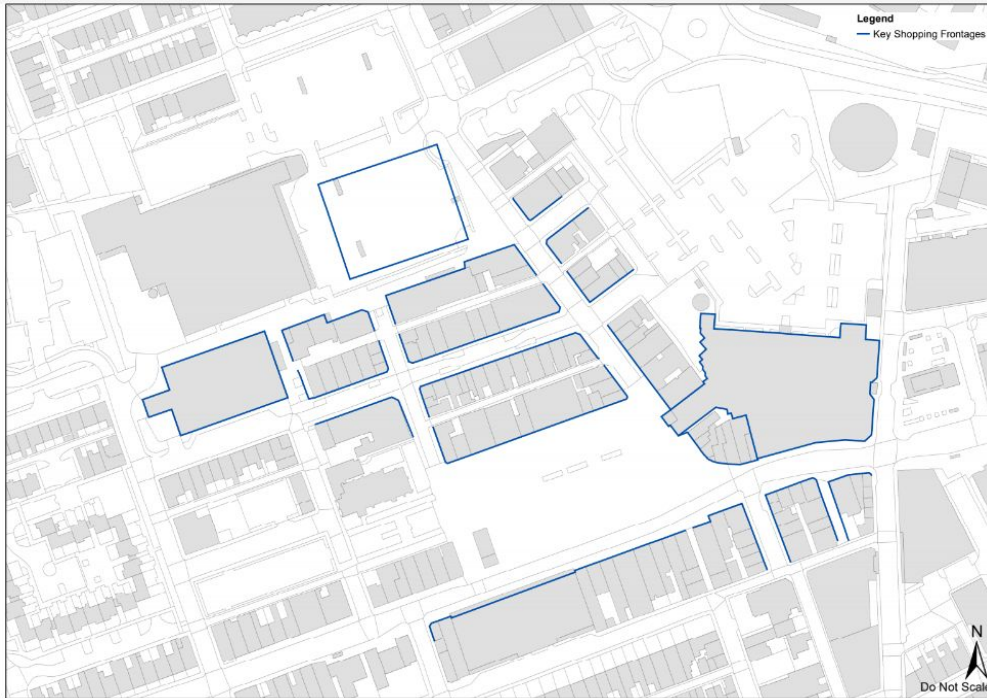
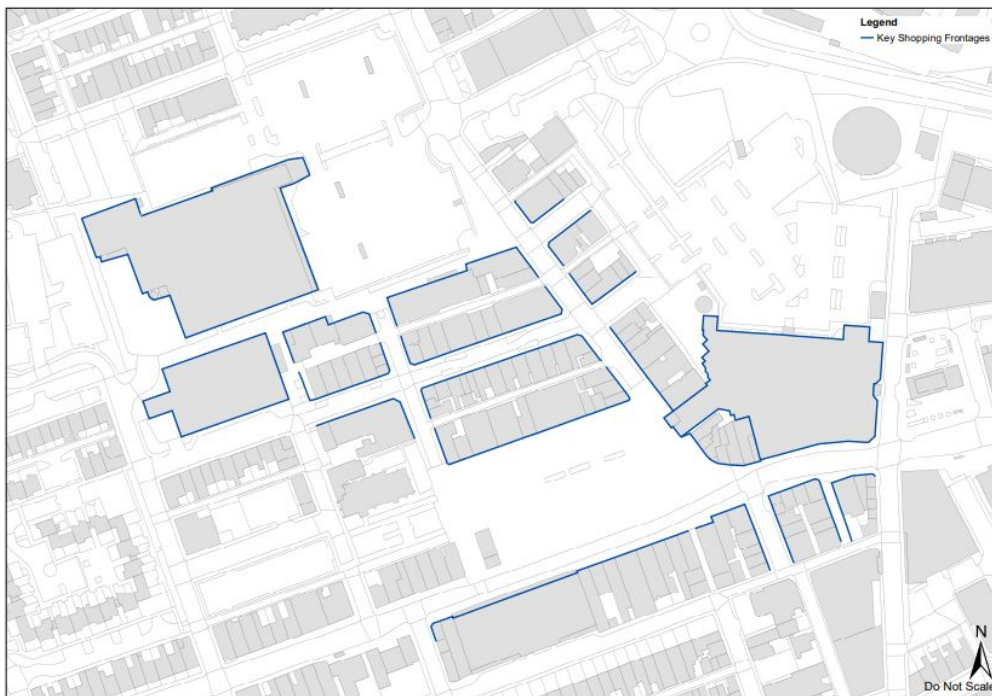


Figure 2: Blyth Key shopping frontage - Corrected version



Policy MIN 8 - Aggregate mineral site allocations - Crushed rock (Strategic Policy)

Divethill Quarry north and east extensions

Divethill Quarry north and east extensions, comprise of two land parcels; one for the north extension, and one for the east extension.

On the policies map, the north extension is shown, however the east extension is omitted.

Figure 3: Divethill Quarry north and east extensions as shown on policies map

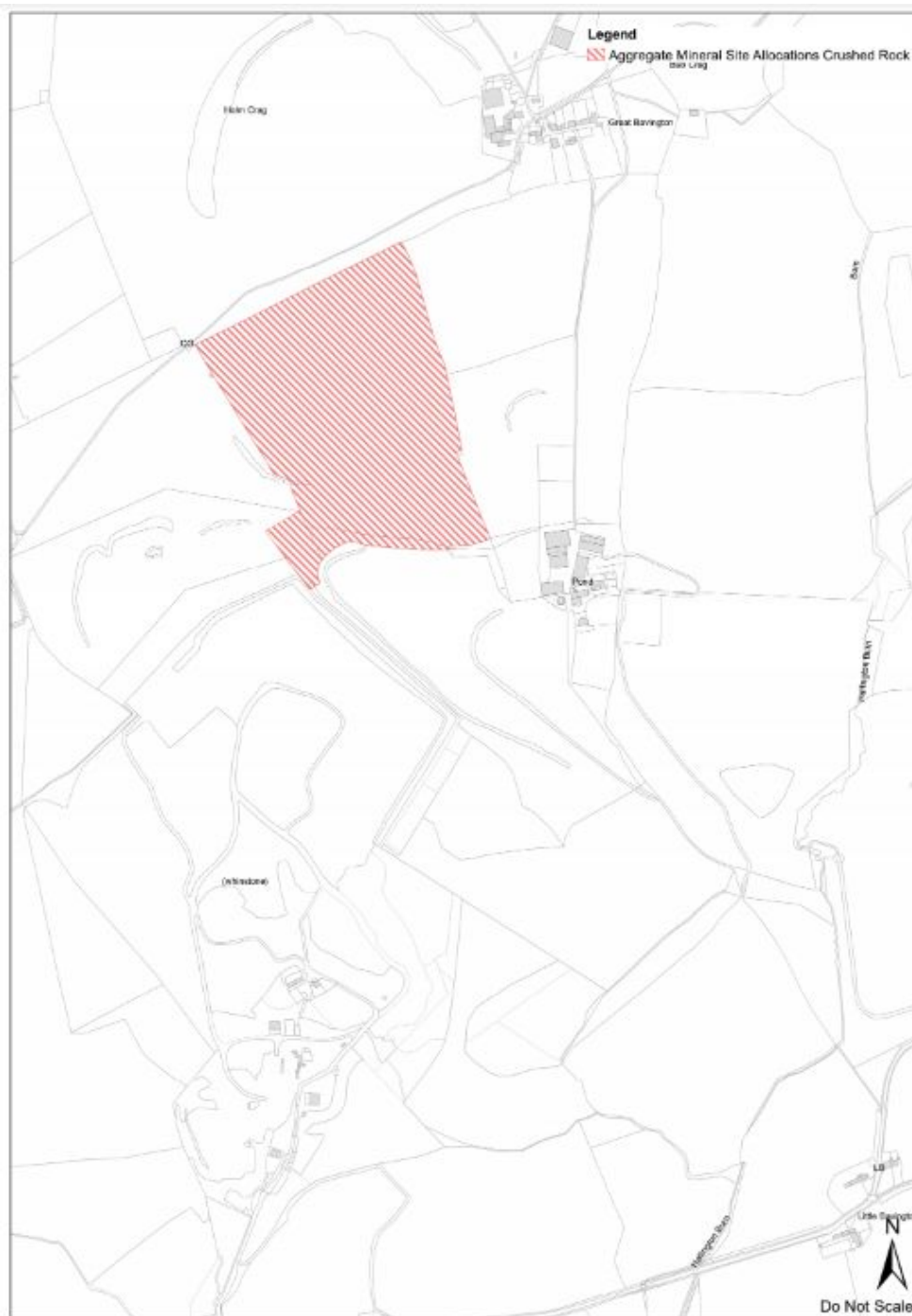


Figure 4: Divethill Quarry north and east extensions - corrected version

